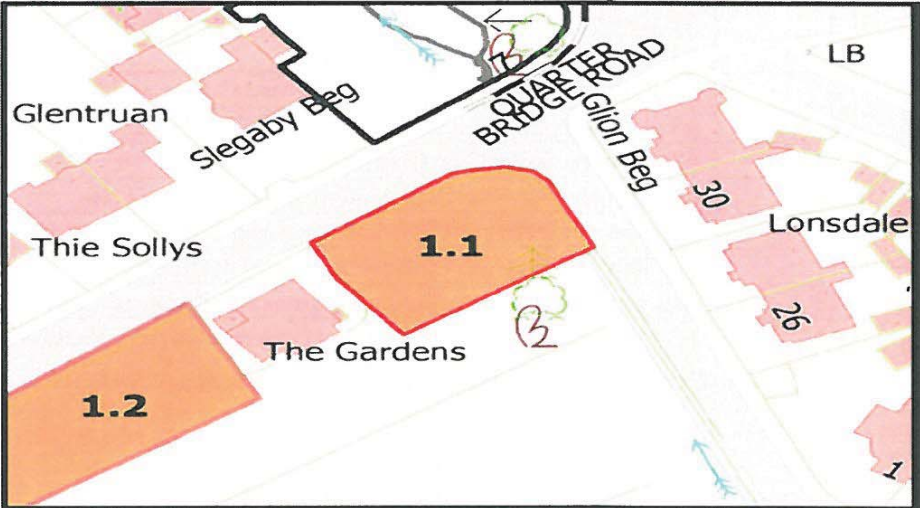
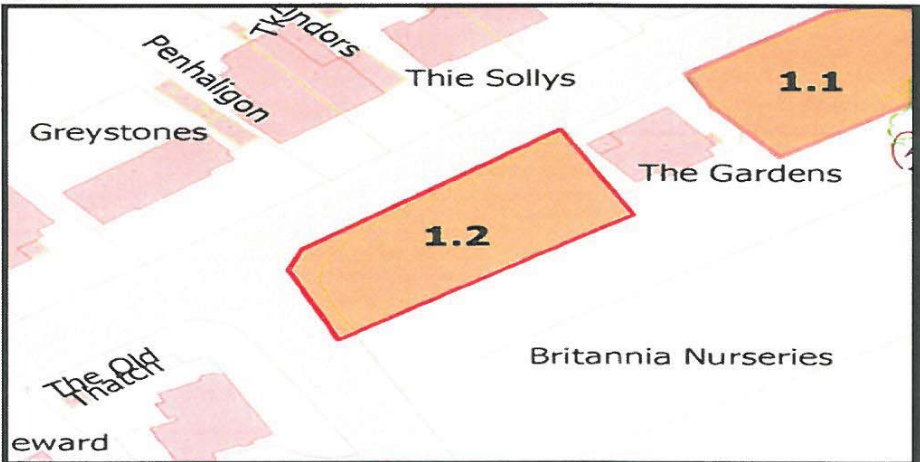


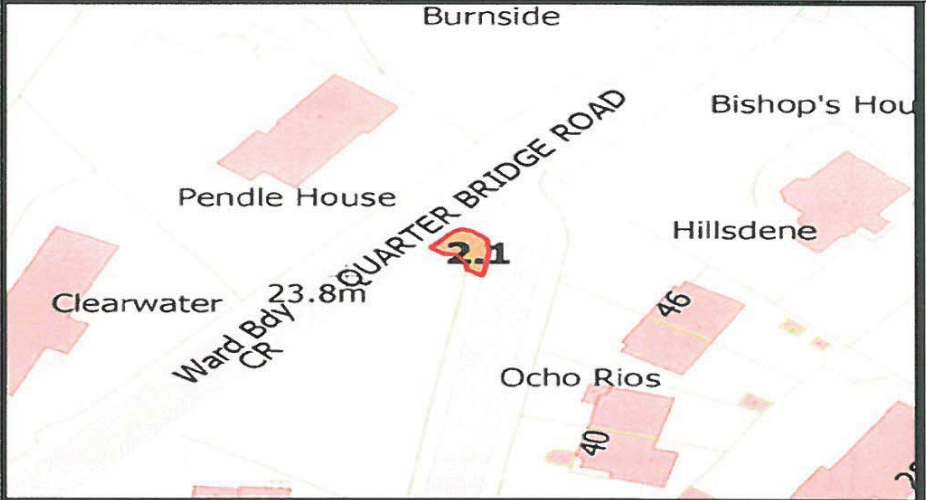
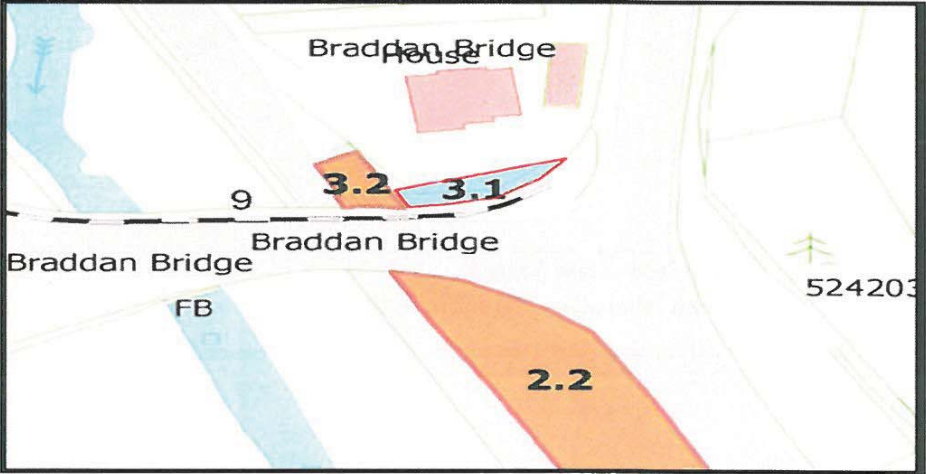
## SCHEDULE 4

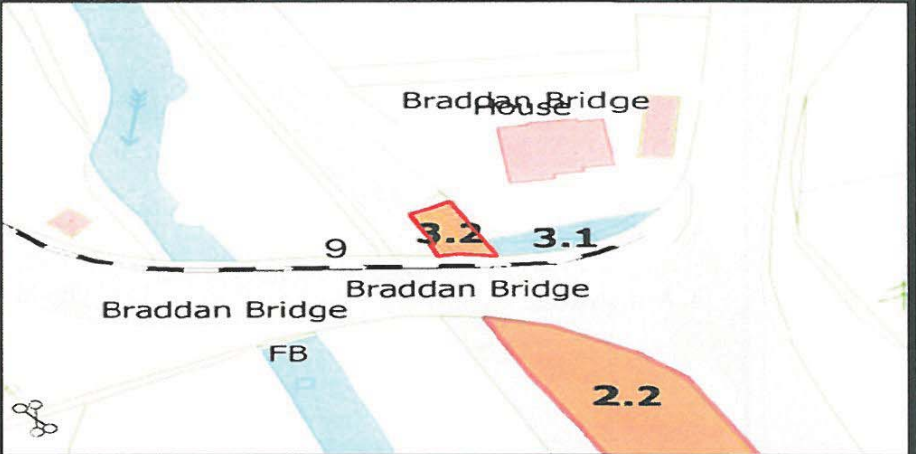
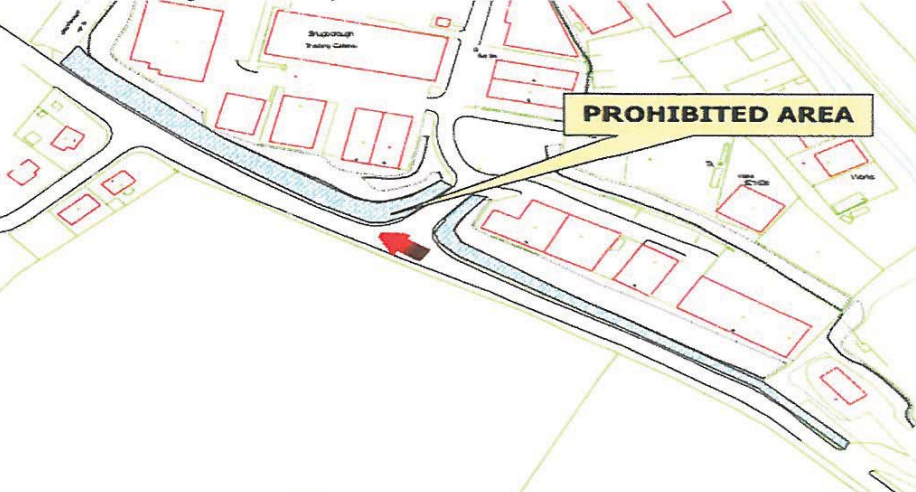
### PROHIBITED, RESTRICTED AND HAZARDOUS AREAS

[Articles 11, 12 and 13]


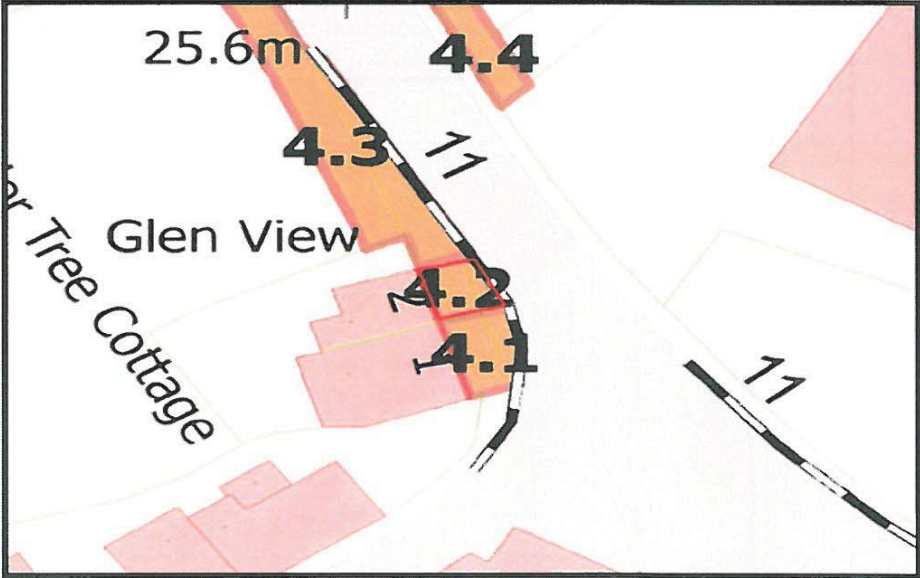
#### PART 1: PROHIBITED AND RESTRICTED AREAS

1.1	<p><b>Prohibited - Brunswick Gardens - North</b></p> <p>The left hand side – the fenced area at the junction of Quarterbridge Road and Cronkbourn Road for a distance of 28.5 metres to a depth of 20 metres.</p> 
1.2	<p><b>Prohibited - Brunswick Gardens - South</b></p> <p>The left hand side – fenced area at the junction of Brunswick Road and Quarterbridge Road back towards Cronkbourn Road, for a distance of 45 metres to a depth of 20 metres.</p> 
2.1	<p><b>Prohibited - Devonshire Road</b></p> <p>The left hand side – the grassed area adjacent to Quarterbridge Road at its junction with Devonshire Road.</p>

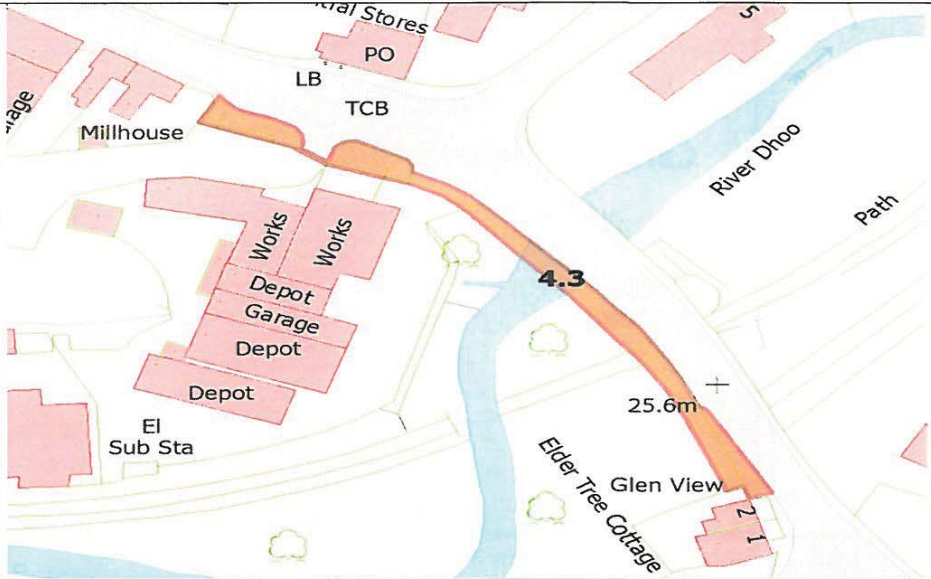

	
2.2	<p><b>Restricted - Braddan Access Road</b></p> <p>The left hand side – All the grass verges and banks between the junction of the TT Access Road on the New Castletown Road and the Peel to Douglas Road (TT Course) up to and including the bank behind the railings at Braddan Bridge, to include the wall between the TT Access Road and The Course from and including the ‘Kissing Gate’ to Braddan Bridge.</p>
3.1	<p><b>Restricted - Braddan Bridge House</b></p> <p>The right hand side – 4 metres in from the boundary wall of Peel Road on the Church side of the property ‘Braddan Bridge House’ in a straight line to the corner of the walled ramp leading to Peel Road including the ramped area.</p> 
3.2	<p><b>Prohibited - Braddan Bridge Steps</b></p> <p>The right hand side – the steps and gateway leading from the Access Road to Braddan Bridge.</p>

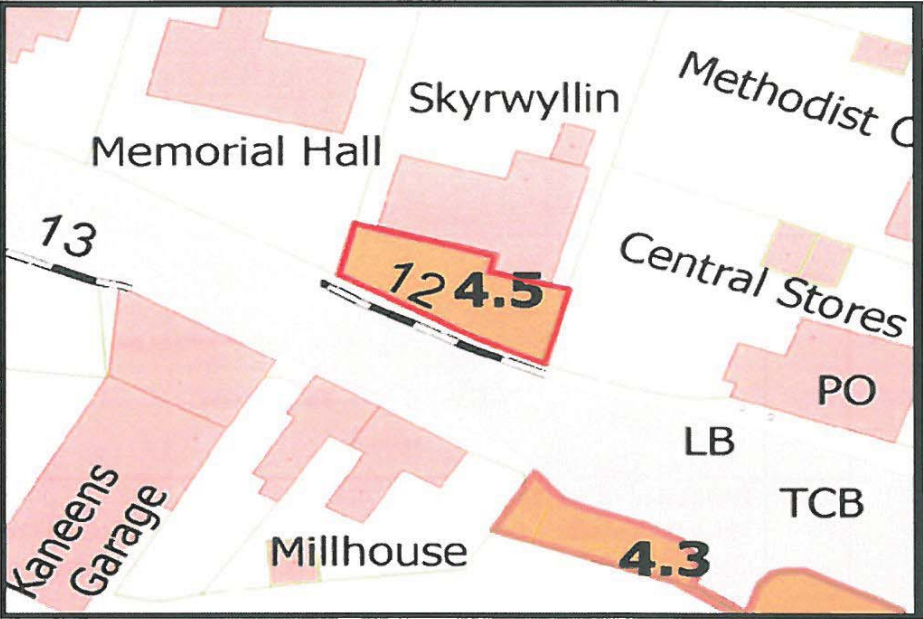
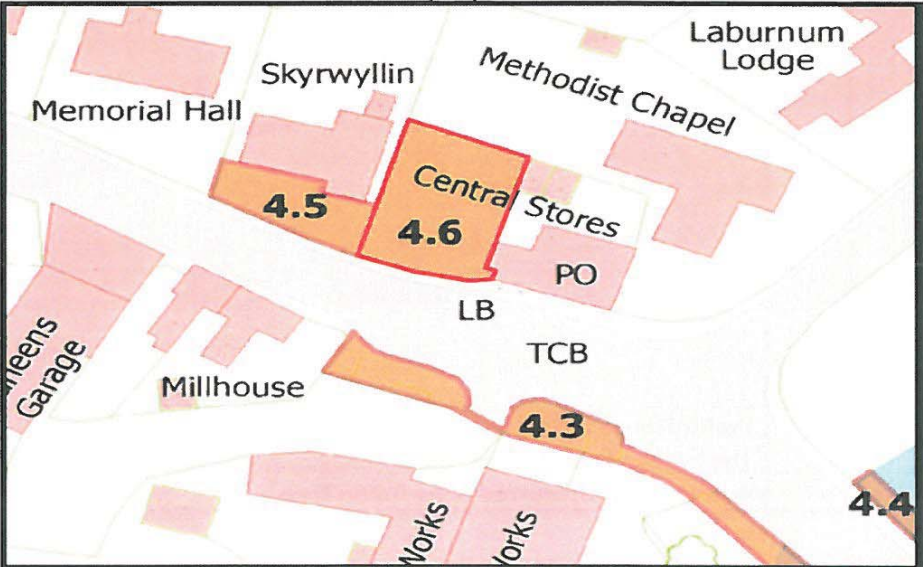
	
<p>3.3</p>	<p><b>Prohibited - Rural to Snugborough</b>  The right hand side – both sides of the bank adjoining the footway from the entrance to Rural Industries extending to the entrance to the private residence 'Snugborough House' (excluding the roadway to the estate).</p> 
<p>4.1</p>	<p><b>Prohibited - Glen View 1</b>  The left hand side – the entire frontage of private residence 'No 1 Glen View'.</p>





	
<p>4.2</p>	<p><b>Prohibited - Glen View 2</b>  The left hand side – the entire frontage of private residence ‘No 2 Glen View’.</p> 
<p>4.3</p>	<p><b>Prohibited - Union Mills Ind Estate</b>  The left hand side – from the western boundary of private residences ‘Glen View Cottages’ to and including the entrance to Union Mills Industrial Estate to a depth of 3 metres and the entire paved area between Union Mills Industrial Estate and the boundary wall of the private residence ‘1 Mill House’.</p>

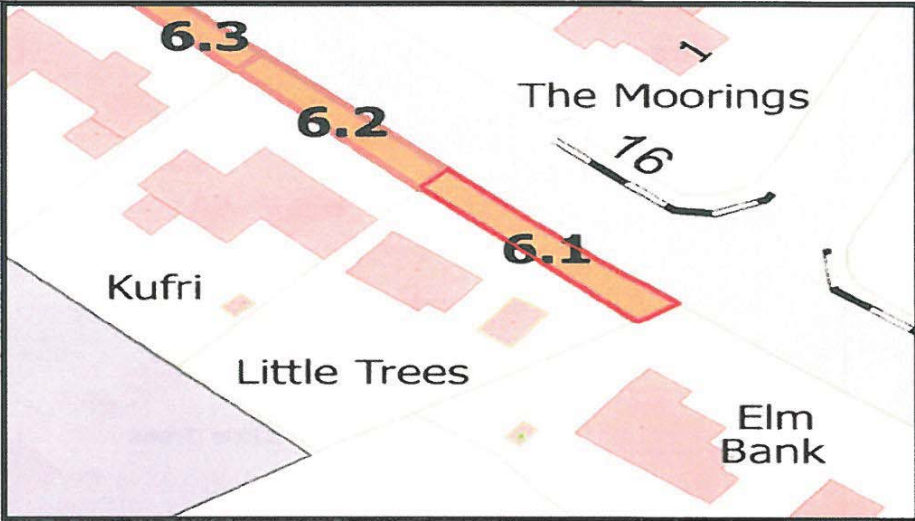
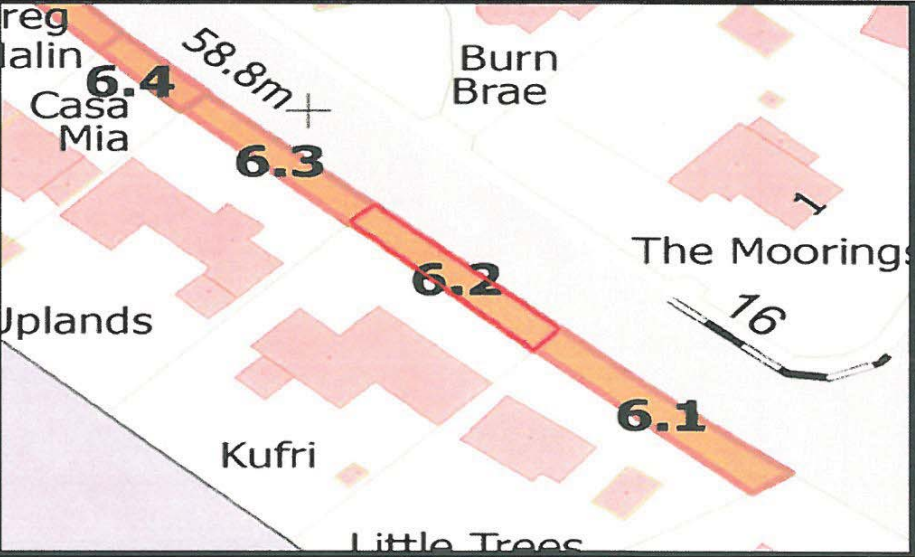



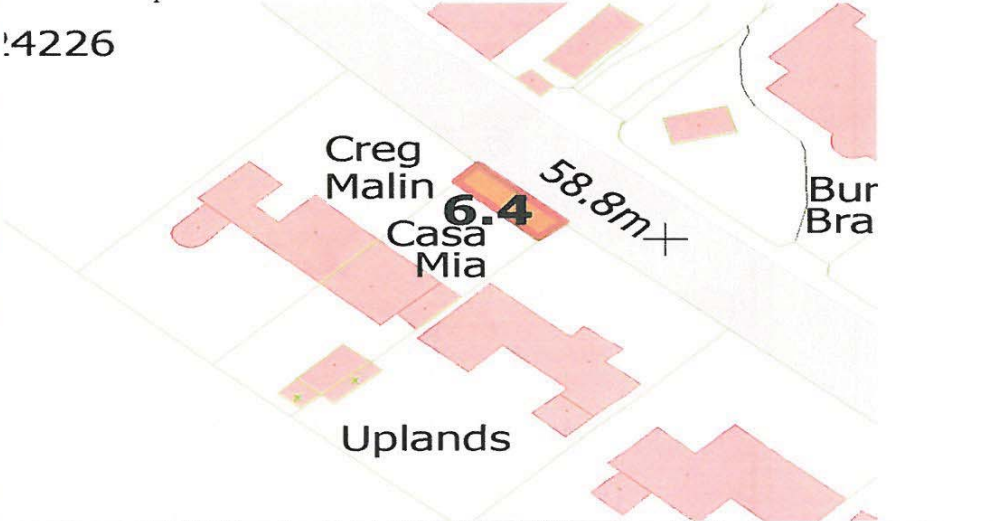
	
4.4	<p><b>Prohibited - Union Mills Bull Run</b>  The right hand side – from and including the side entrance to Slieu Ree Estate for a depth of 3 metres to the boundary of the private residence ‘No 5 River Croft’.</p> 
4.5	<p><b>Prohibited - Skyrwyllin</b>  The right hand side – the front garden and drive of the private residence ‘Skyrwyllin’.</p>

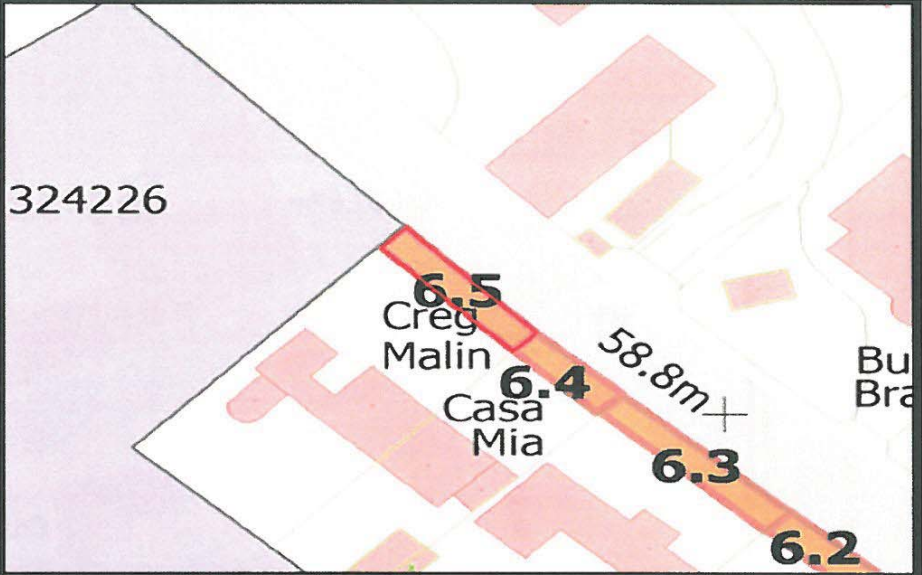
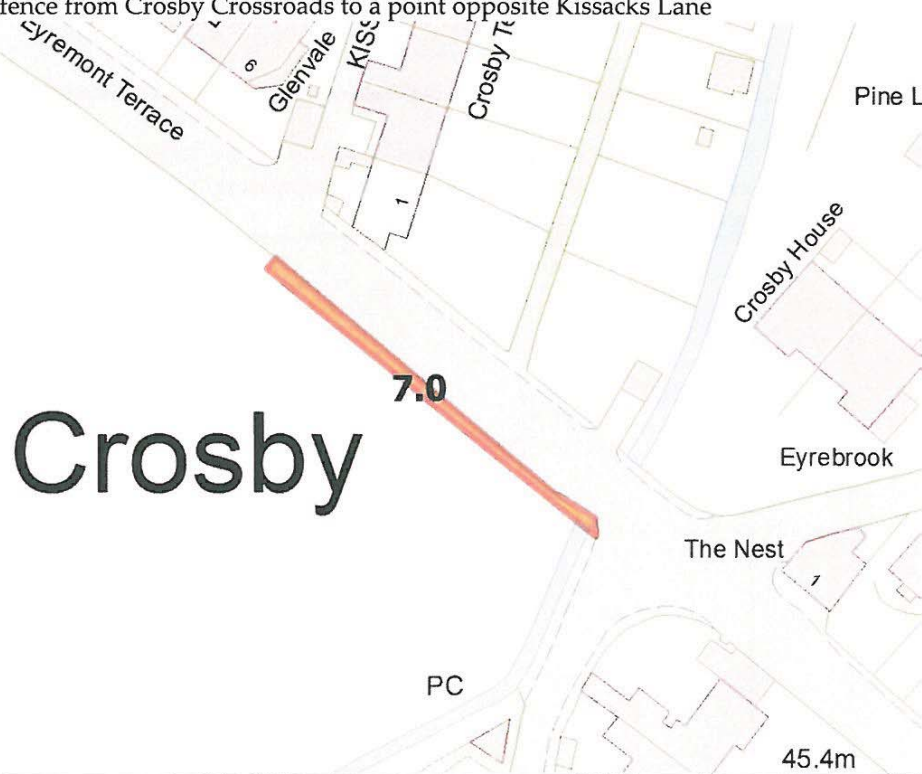
	
4.6	<p><b>Prohibited - Union Mills PO Car Park</b>  The right hand side – the land / car park area, beginning at the westerly edge of Union Mills Post Office, to its border with 'Skyrwyllin'.</p> 
5.1	<p><b>Restricted - Glen Lough Entrance</b>  The left hand side – The entrance to Glen Lough Farm and Campsite from the edge of the carriageway to the entrance pillars bounded by the walls including the hard standing and grass verges.</p>

	
5.2	<p><b>Prohibited - Glen Lough Hedge</b>  The left hand side – from but not including the entrance to Glen Lough Farm and Campsite the roadside grass verges and hedges, to a point opposite the field stile – as marked by tape.</p> 
6.1	<p><b>Prohibited - Little Trees</b>  The left hand side – the boundary hedges, walls and the front gardens to a depth of 3 metres of the private residence 'Little Trees'.</p>

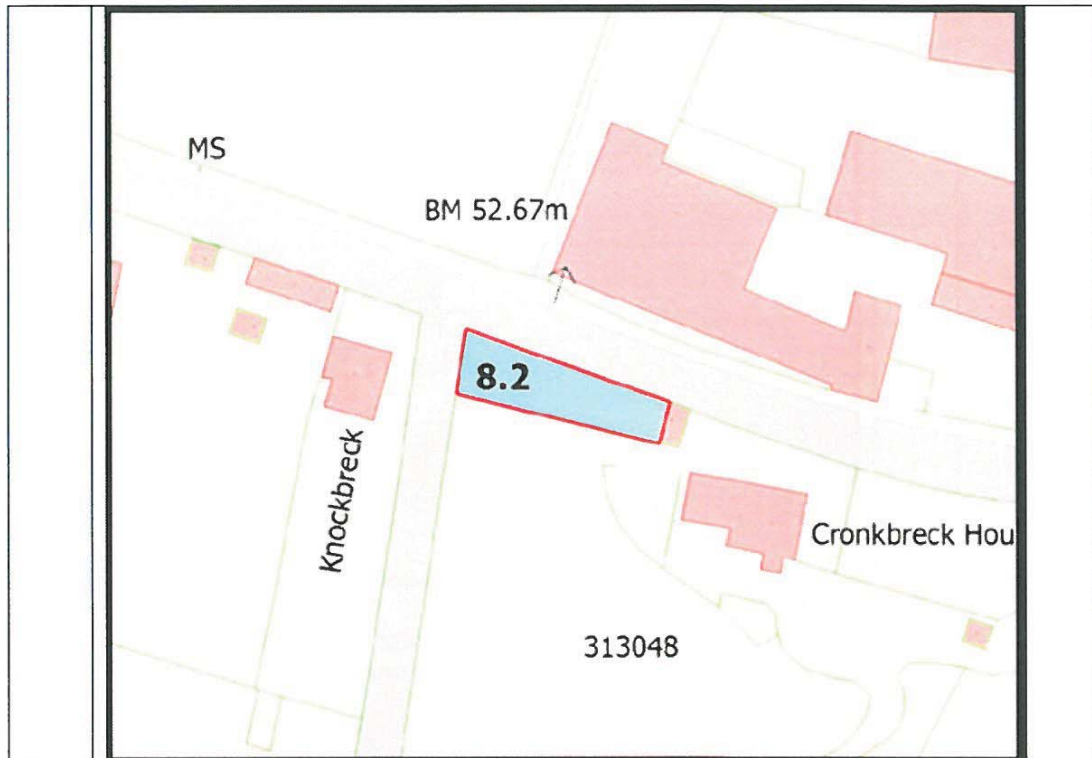


	
<p>6.2</p>	<p><b>Prohibited - Kufri</b> The left hand side – the boundary hedges, walls and the front gardens to a depth of 3 metres of the private residence 'Kufri'.</p> 
<p>6.3</p>	<p><b>Prohibited - Uplands</b> The left hand side – the boundary hedges, walls and the front gardens to a depth of 3 metres of the private residence 'Uplands'.</p>

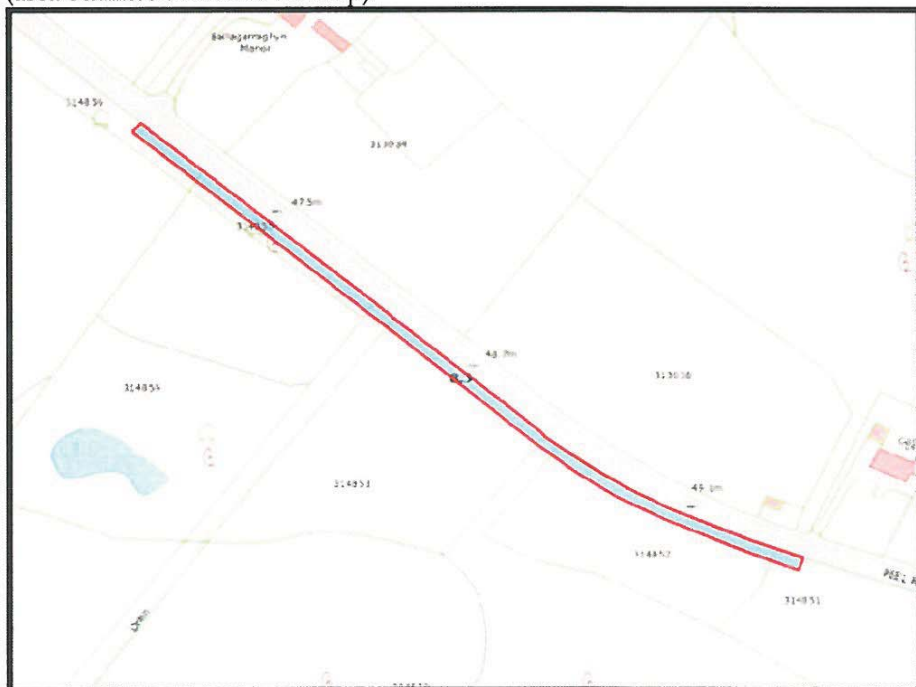
324226	
6.4	<p><b>Prohibited - Casa Mia</b> The left hand side – the boundary hedges, walls and the front gardens to a depth of 3 metres of the private residence 'Casa Mia'.</p> <p>324226</p> 
6.5	<p><b>Prohibited - Creg Malin</b> The left hand side – the boundary hedges, walls and the front gardens to a depth of 3 metres of the private residence 'Creg Malin'.</p>

	
7.0	<p><b>Prohibited – Crosby X Roads</b></p> <p>The left hand side - the sod bank and hedge between the edge of the road and the stock fence from Crosby Crossroads to a point opposite Kissacks Lane</p> 
8.2	<p><b>Restricted - Kerrowgarrow</b></p> <p>The left hand side – the entire low bank bordered by the main Douglas to Peel Road and Kerrowgarrow Road, back as far as the wooden fence to the rear, extending to the stone building.</p>

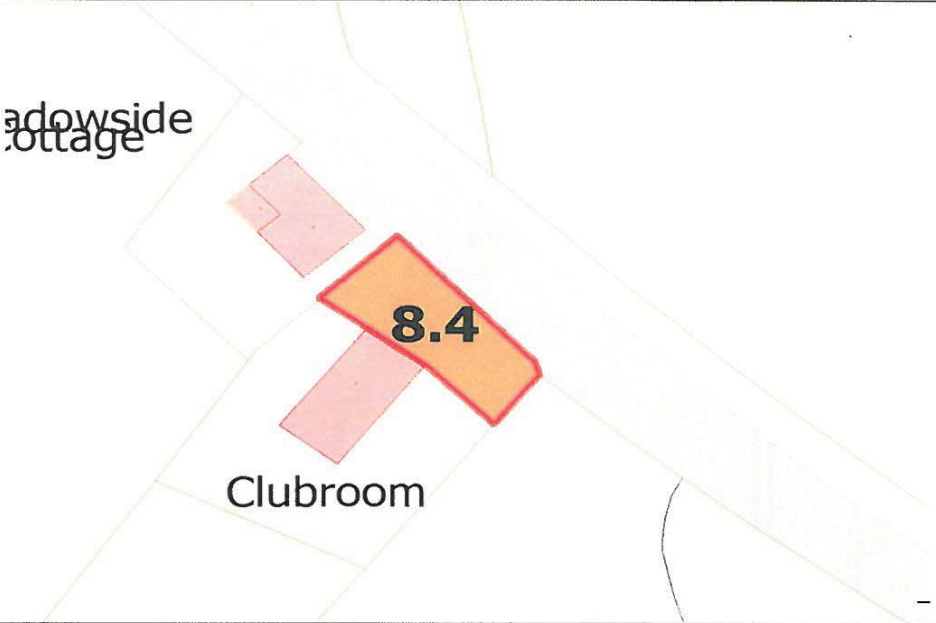



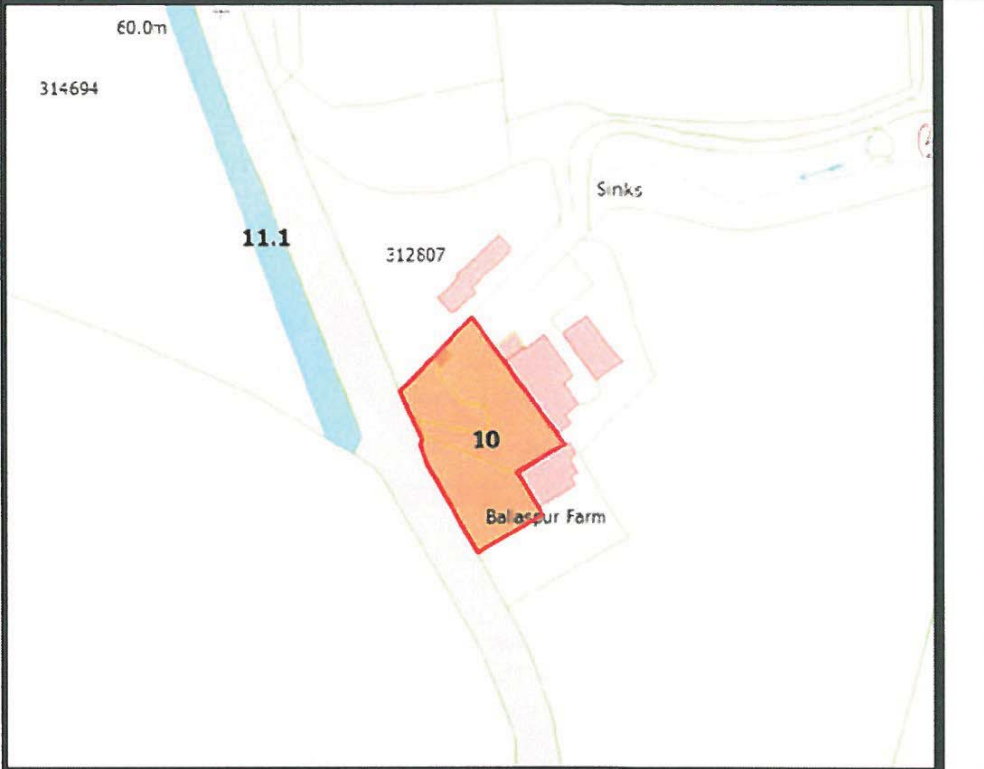
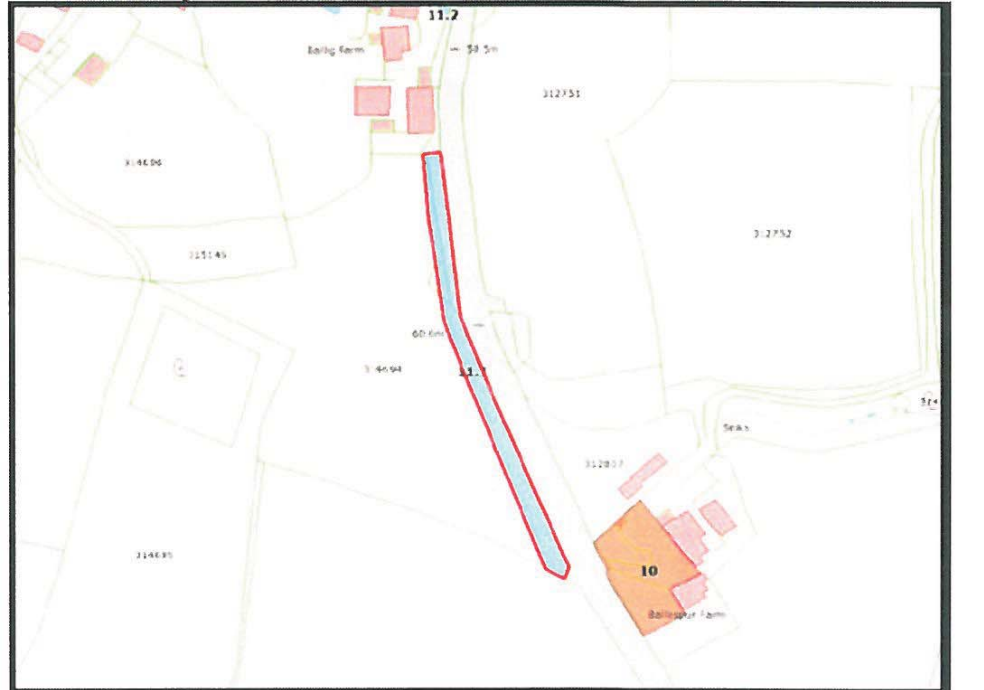


- 8.3 Restricted - Gorse Lea**  
 The left hand side – Gorse Lea – 10 metres before the marshal’s seat to a point opposite the entrance to the private residence ‘Ballagarraghyn Manor’ to a depth of 5 metres (area outlined in red on the map).

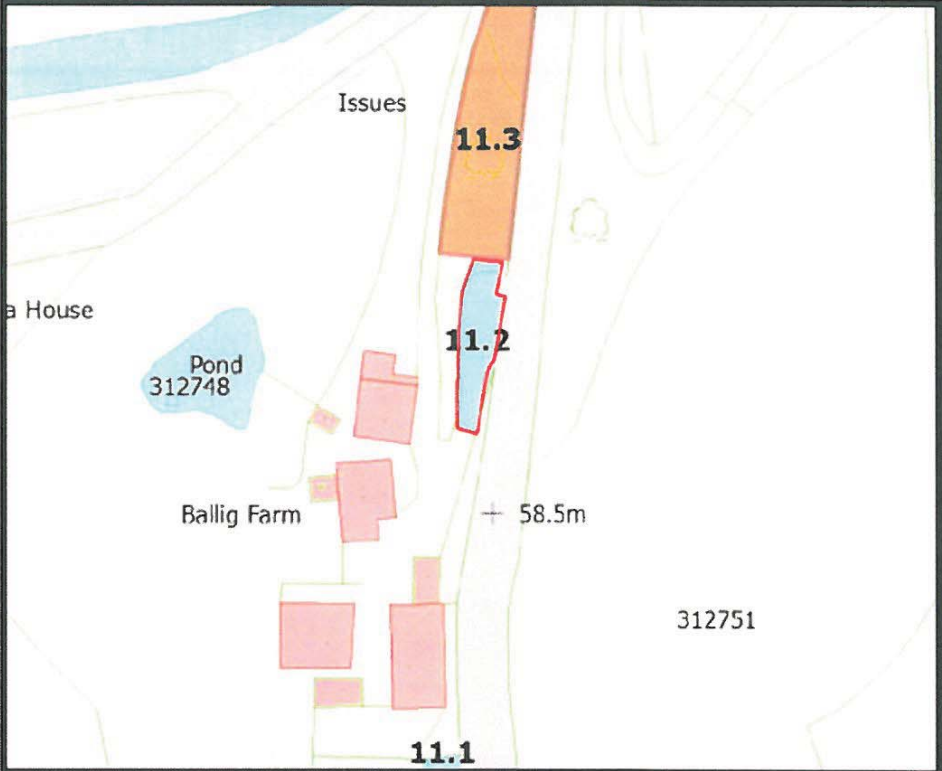
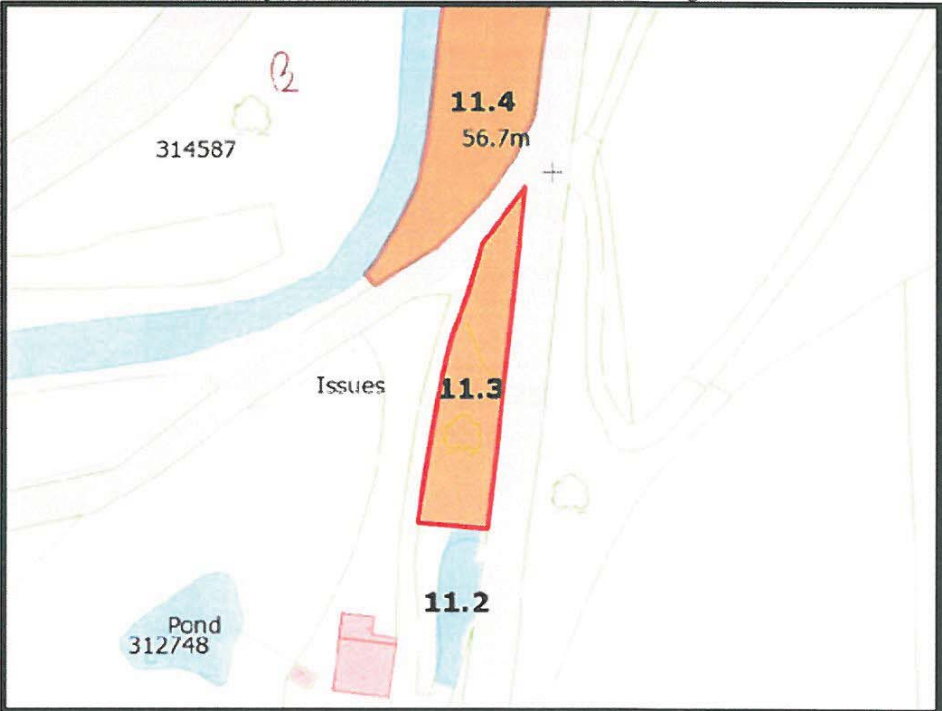


- 8.4 Prohibited - Greeba Clubroom**  
 The left hand side – the area in front of the metal clad old Reading Room from the edge of the road back to building and extending to the left and right boundary hedge / wall.

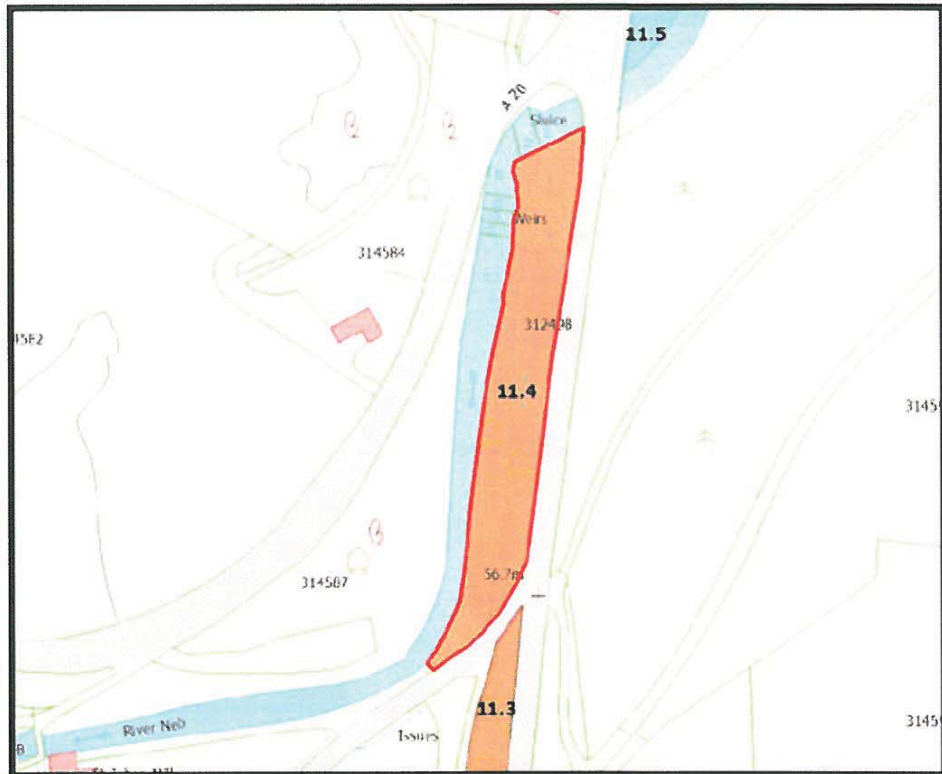
	
9	<p><b>Restricted - Ballacrairie</b> The left hand side – The private residence ‘Ballacrairie House’ frontage and the car park at the side of the premises.</p> 
10	<p><b>Prohibited - Ballaspur</b> The right hand side – private land and garden frontage of Ballaspur Farm from and including the gate pillar before the farm entrance, to the end of the stone wall including the farm entrance.</p>

	 <p>This map shows a section of land with a blue area labeled '11.1' and a red-outlined orange area labeled '10' which is 'Ballagur Farm'. A road is labeled '60.0m' and '314694'. Other labels include 'Sinks' and '312607'.</p>
<p><b>11.1</b></p>	<p><b>Restricted - Ballig 1</b>  The left hand side – the field prior to Ballig Farm, sod bank, wall, hedge and field, to a depth of 10 metres from the hedge adjacent to the roadway, up to but not including the entrance to Ballig Farm on the TT Course.</p>  <p>This map shows a larger area with a red-outlined blue area labeled '11.2' and a red-outlined orange area labeled '10' which is 'Ballagur Farm'. A road is labeled '60.0m' and '314694'. Other labels include 'Ballig Farm', '312751', '312752', '314695', '314696', '315145', and 'Sinks'.</p>
<p><b>11.2</b></p>	<p><b>Restricted - Ballig 2</b>  The left hand side – entrance and hardstanding area, excluding the drive, to Ballig Farm on the TT Course.</p>



	
11.3	<p><b>Prohibited - Ballig 3</b></p> <p>The left hand side – from, but not including the top entrance to Ballig Farm, extending to but not including Tynwald Mills Road, to include any roadside sod bank, hedge or wall to but not including the lower entrance and drive to Ballig Farm.</p> 
11.4	<p><b>Prohibited - Ballig 4</b></p> <p>The left hand side – from but not including Tynwald Mills Road to the junction with</p>

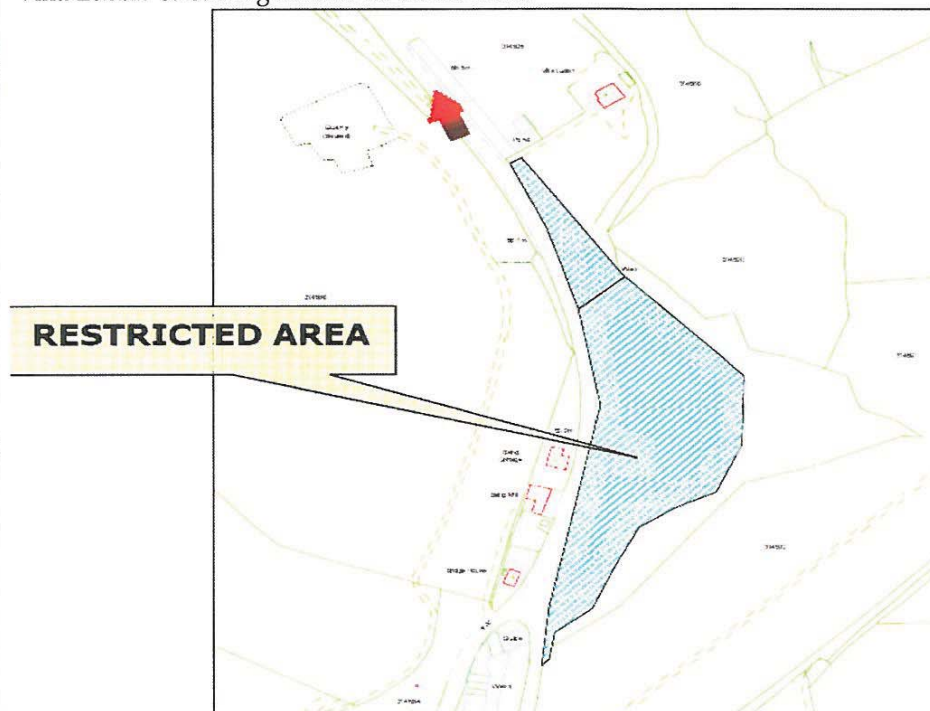
Ballig Bridge, to include any roadside sod bank, hedge or wall, to and including the river.



11.5

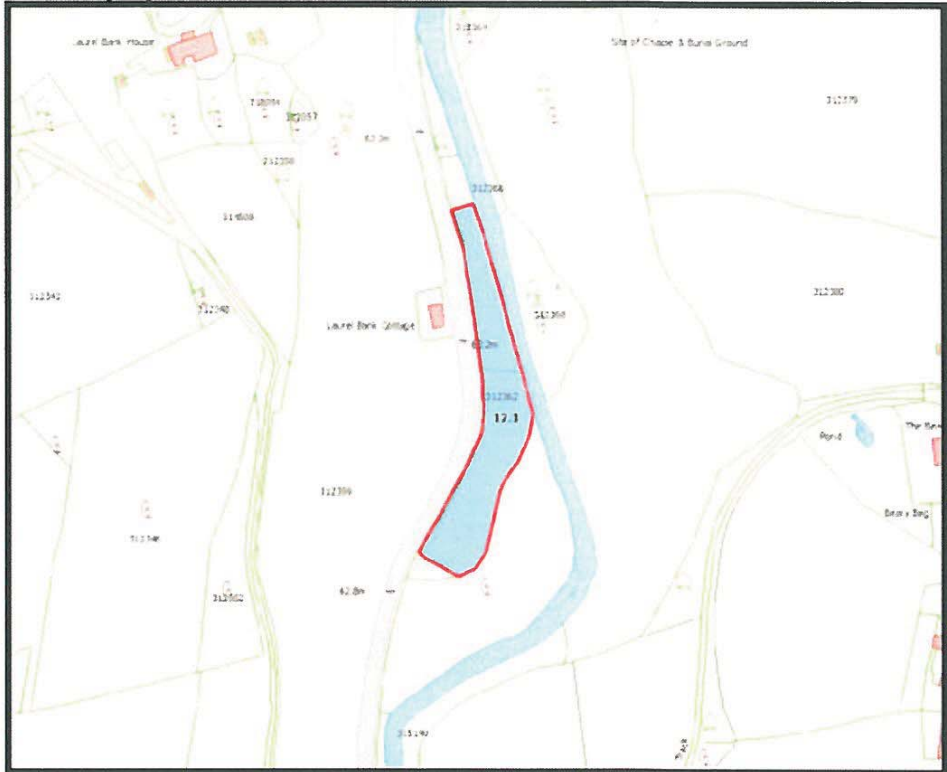
#### Restricted - Villa Ludon

The right hand side – from the start of the stone wall before Ballig Bridge, and including Ballig Bridge, and its supporting wall behind, up to the entrance to private residence 'Villa Ludon' stretching back as far as the river.



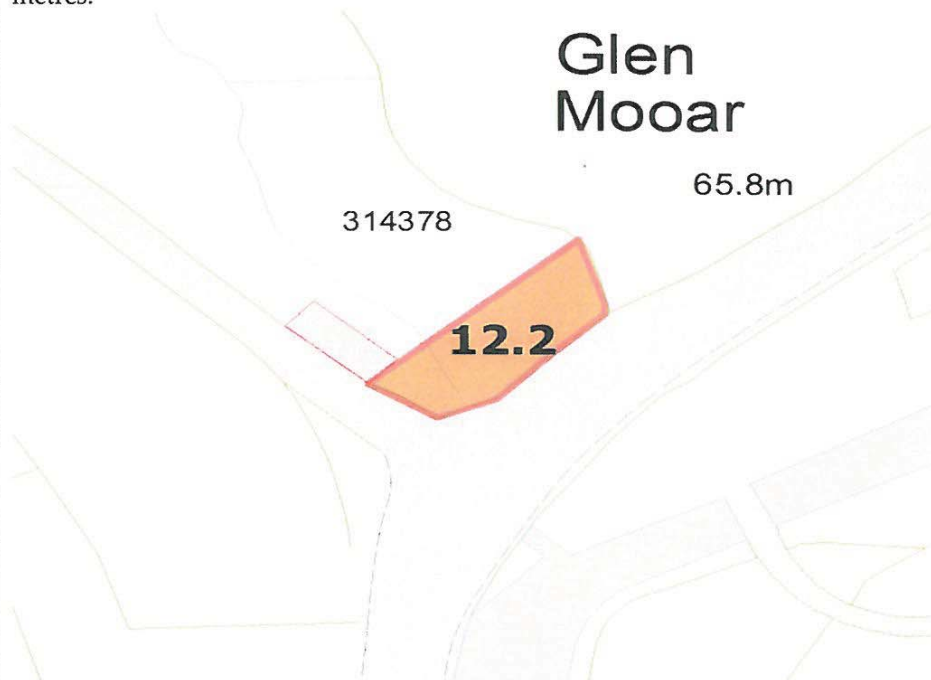
12.1	Restricted - Laurel Bank 1
------	----------------------------

The right hand side – the area of land extending back to the river, 15 metres past the tip gate to but not including the field gate and land just prior to the pedestrian gate to the Old Pumping Station.

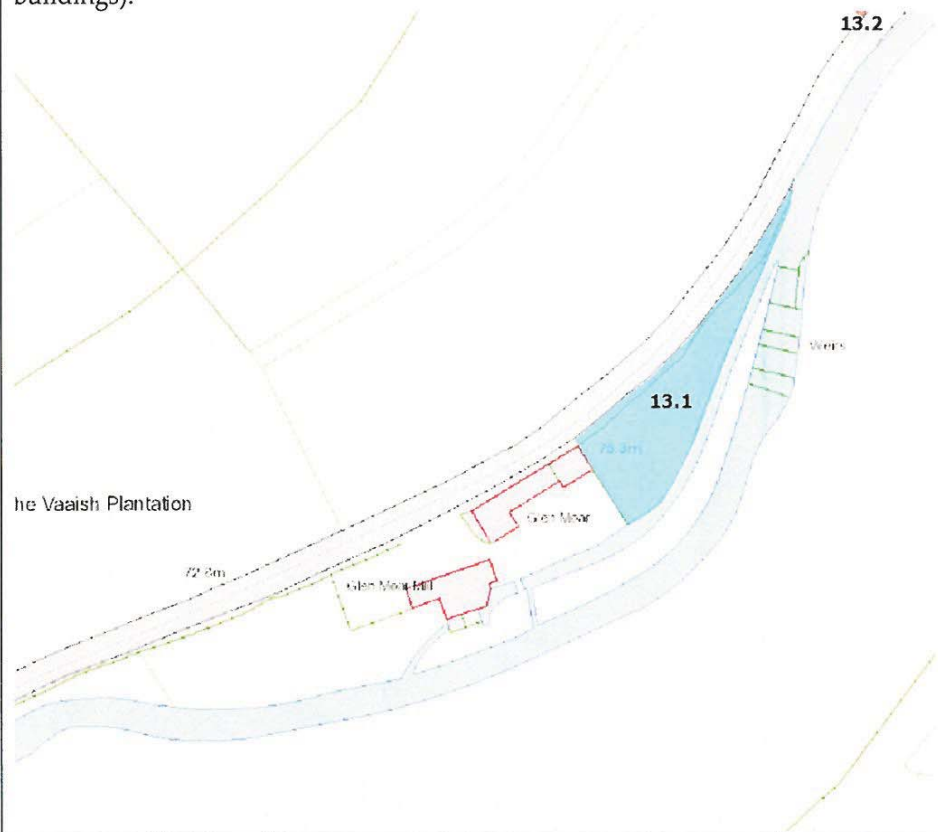


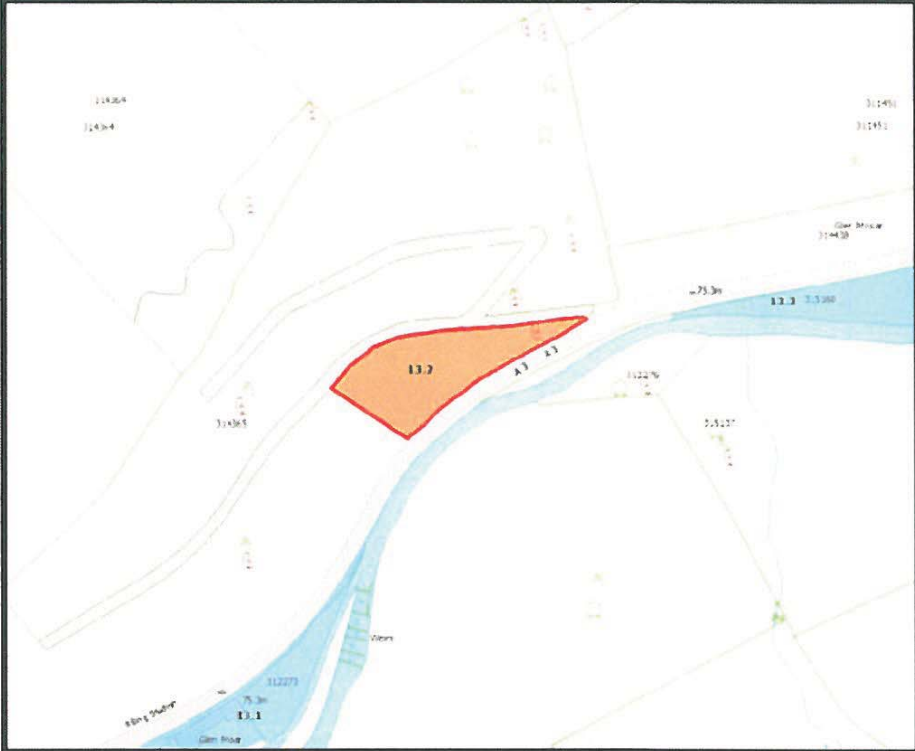

12.2	Prohibited - Laurel Bank 2
------	----------------------------

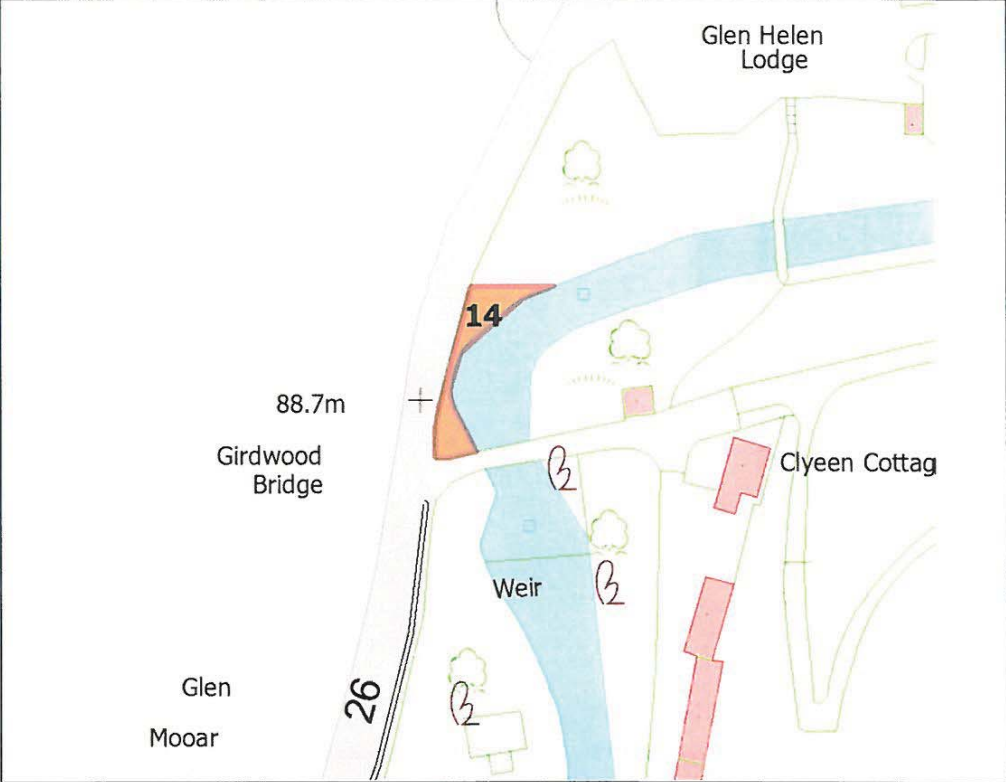
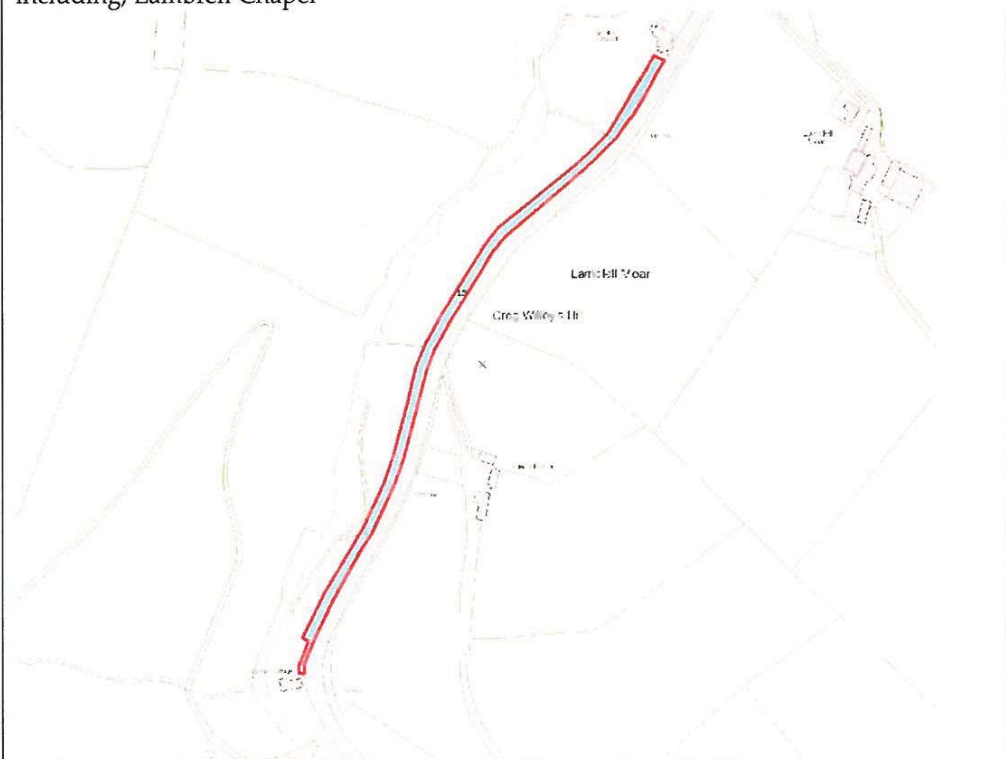
The left hand side – the entire field immediately after Ebenezer Lane to a depth of 10 metres.



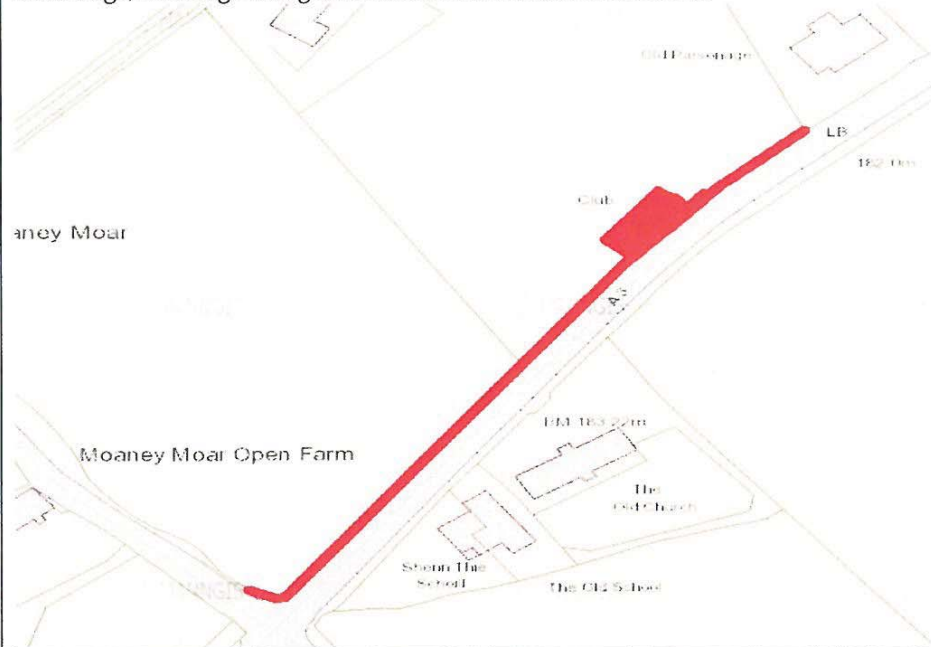


13.1	<p><b>Restricted - Glen Mooar</b></p> <p>The right hand side – the former Glen Moar Tea Room site, the gardens (north of the buildings).</p> 
13.2	<p><b>Prohibited - Black Dub</b></p> <p>The left hand side – from a point opposite the stone wall at Black Dub to the entrance to the plantation road, back as far as the plantation track road.</p>

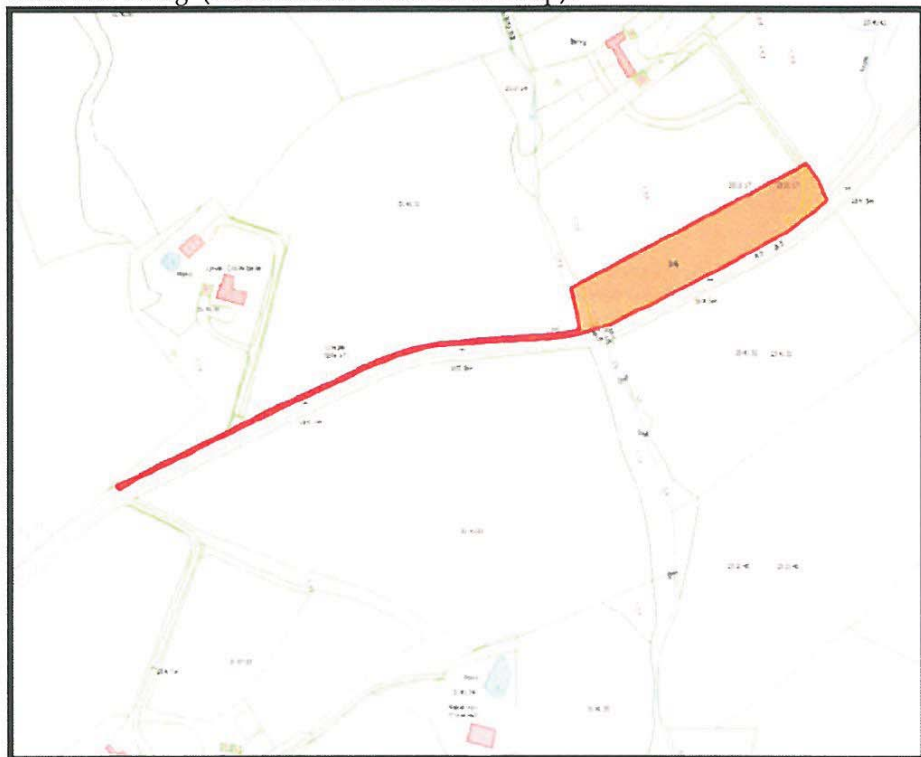
	
13.3	<p><b>Restricted - Black Dub Helicopter</b></p> <p>The right hand side – the first field after the former Glen Moar Tea Rooms, the portion of the field commencing at the Glen Moar end, up to, but not including, the entrance gate and back as far as the river.</p> 
14	<p><b>Prohibited - Girdwood Bridge</b></p> <p>The right hand side – from, but not including Girdwood Bridge, up to, but not including, the grass triangle bounded by a wall and wooden fence before Glen Helen car park.</p>

	
15	<p><b>Restricted – Sarah’s Cottage</b>  the left hand side – from the telegraph pole north of Sarah’s Cottage, the sod bank and 5 metres into the field behind the bank (excluding the car park area) up to, but not including, Lambfell Chapel</p> 

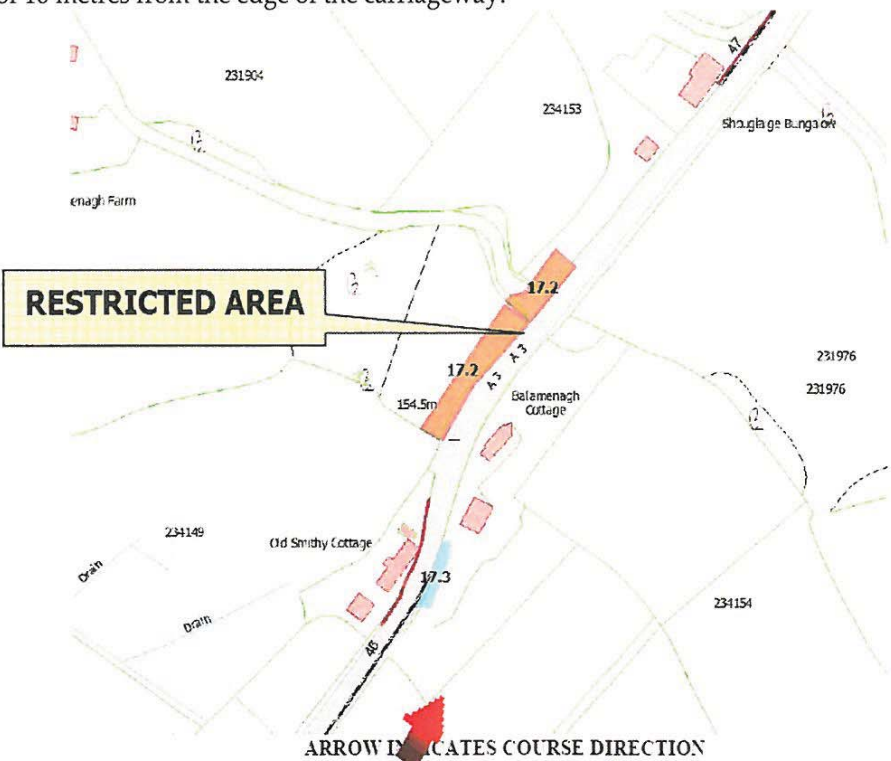
- 15.5 Prohibited - Cronk y Voddy Cross Roads**  
The left hand side - from a point in line with the road closure barriers at the north end of Cronk y Voddy Cross Roads to a point adjacent to the boundary of the property the Old Parsonage, all hedge and grass bank in front of the stock fence.



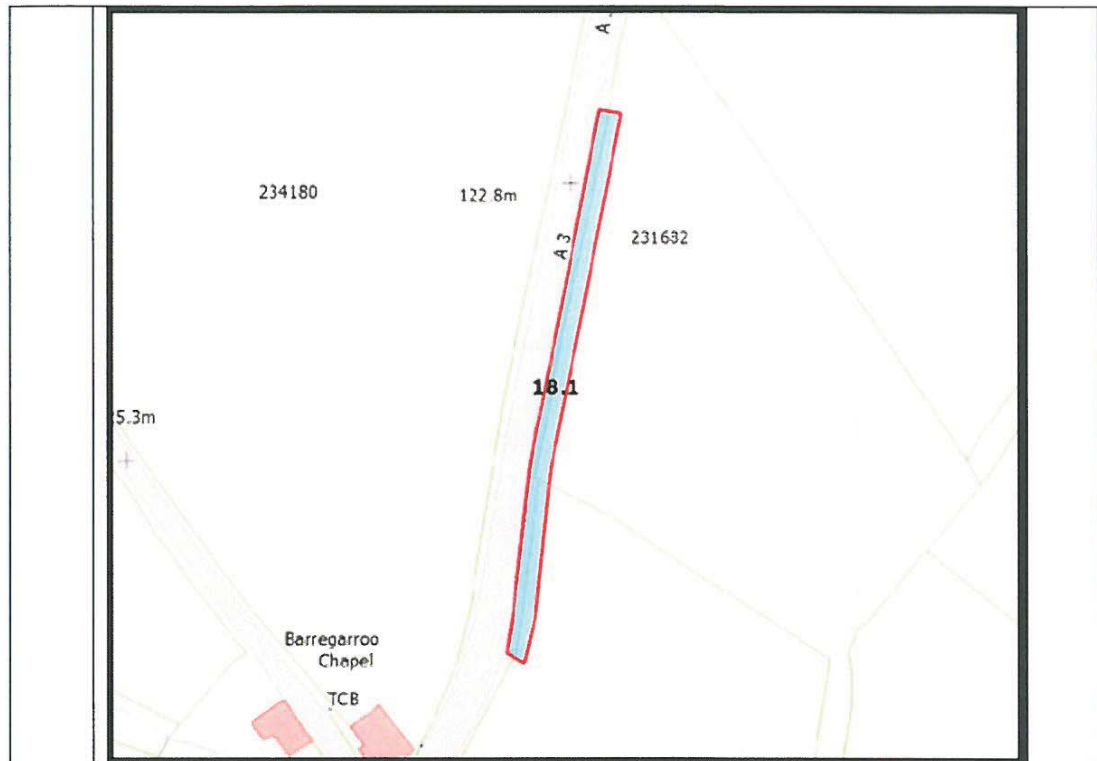
- 16 Prohibited - 11<sup>th</sup> Milestone, Cronk-y-Voddy**  
The left hand side – in front of the fence, from opposite the entrance to the private residence 'Middle Cronk Bane' extending to and including the entrances to the private residence 'Ballig' (area outlined in red on the map).



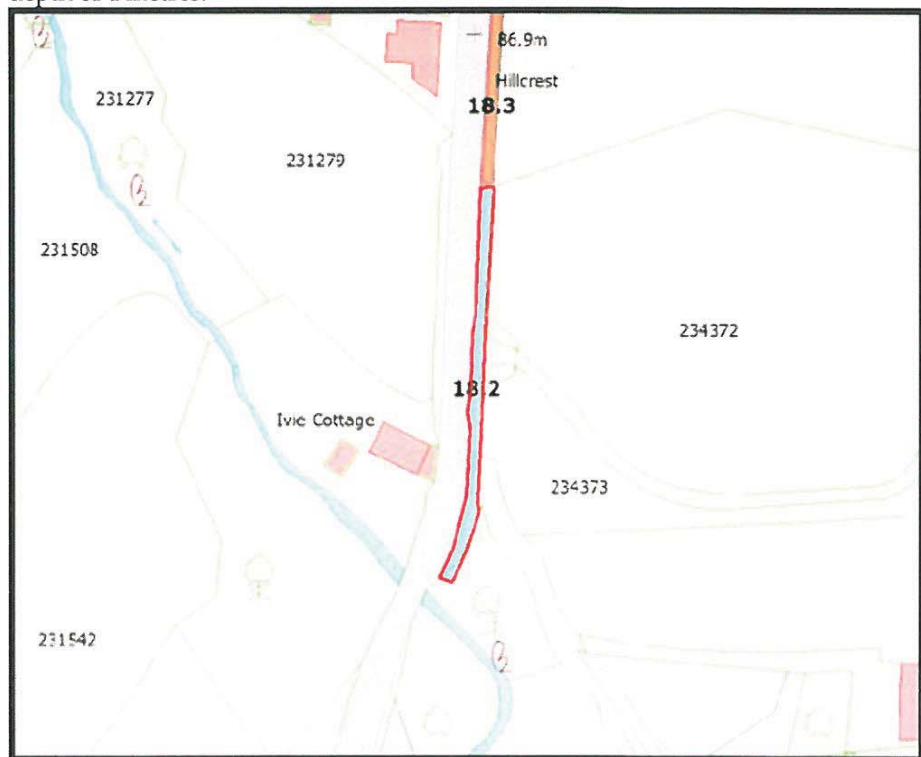


17.2	<p><b>Restricted - Shough Laigue</b></p> <p>The left hand side – the entrance to the drive and hard standing area to the private residences ‘Maerfield House’ and Ballamenagh Farm, extending from the entrance gates to Maerfield House back towards ‘The Smithy’ for a distance of 78 metres and to a depth of 10 metres from the edge of the carriageway.</p> 
17.3	<p><b>Restricted - Ballamenagh Cottage</b></p> <p>The right hand side – from but not including the old entrance to the private residence ‘Ballamenagh Cottage’ the grassed garden area enclosed by the driveway up to a point in line with the stone wall.</p>



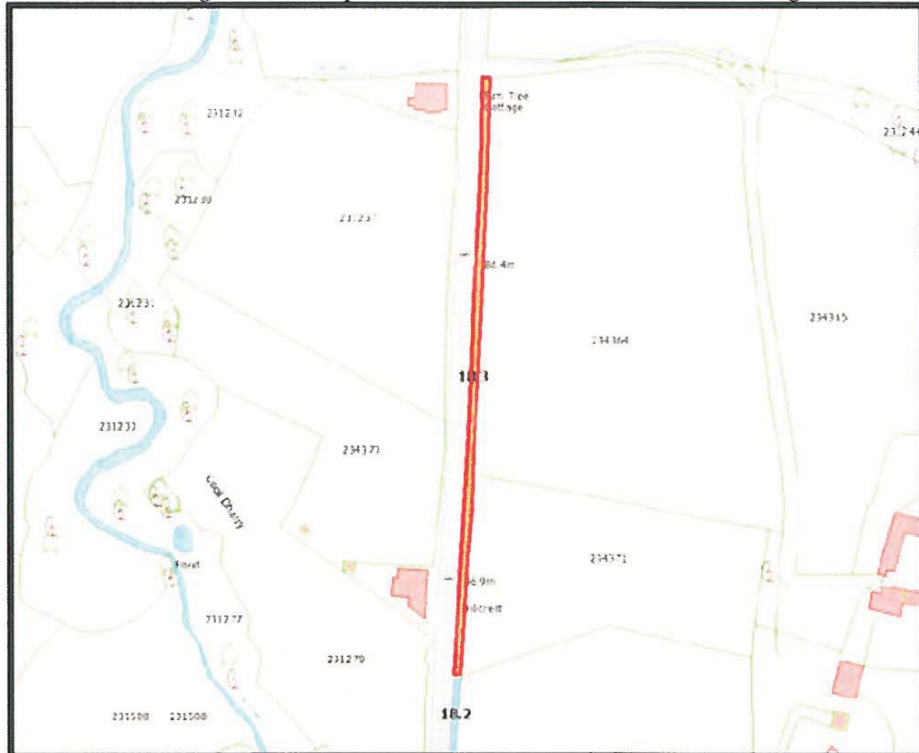


**18.2 Restricted - Cammall**  
 The right hand side – at the bottom of Barregarro, from and including the bridge, to the boundary fence between 'Cammall' and Cammall Farm and back into the fields to a depth of 4 metres.



**18.3 Prohibited - Cammall 2**

The right hand side – the boundary fence of ‘Cammall’ to the lane leading to Cammall Farm from the edge of the footpath to the stock fence, i.e. roadside hedge.

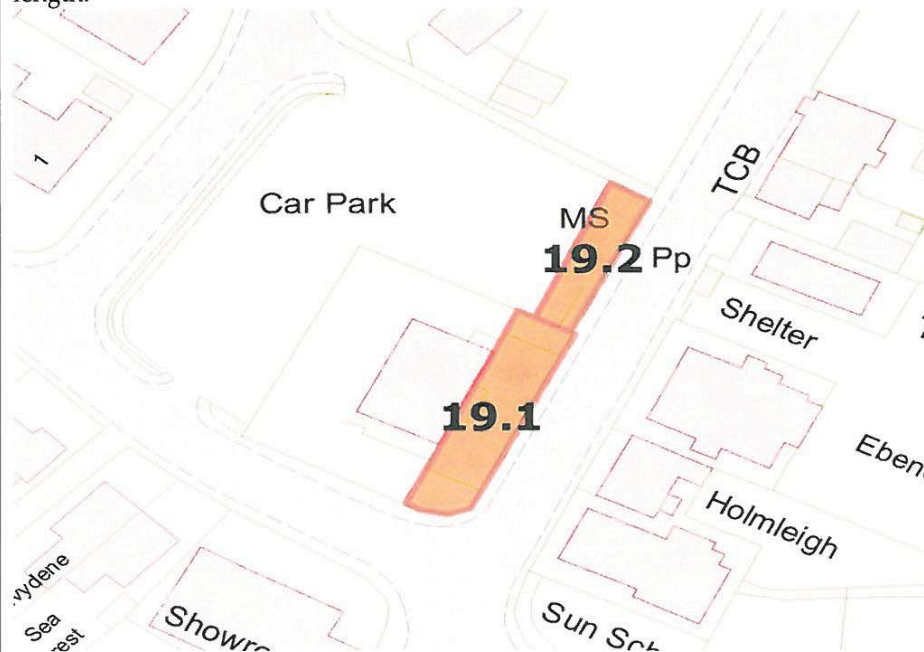


**19.1 Prohibited - 26 Main Road, Kirk Michael**

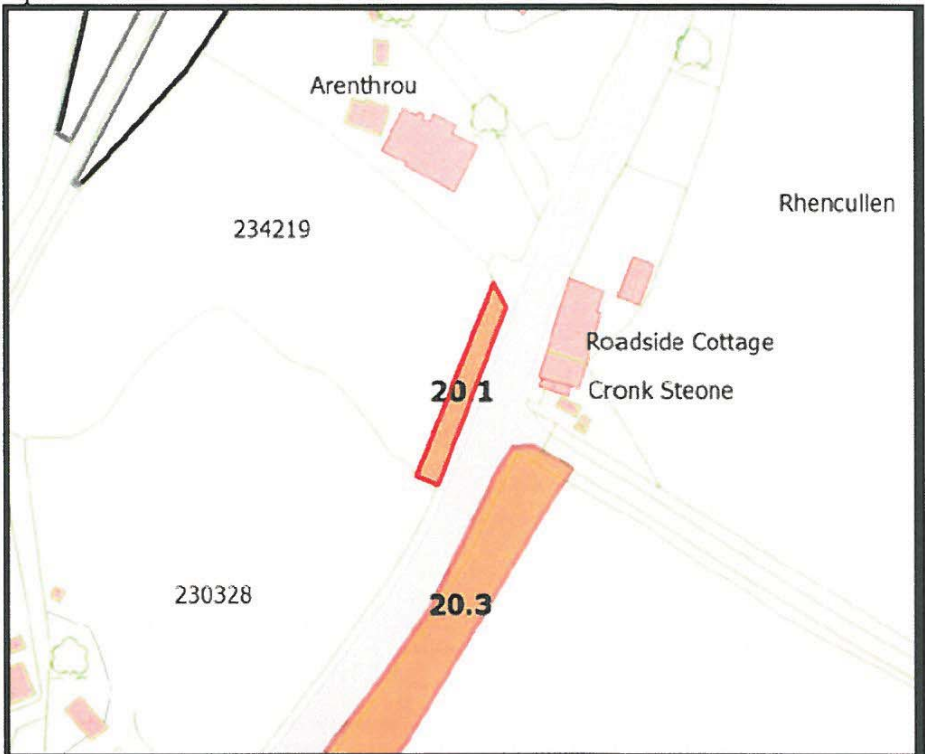

The left hand side – the entire frontage of 26 Main Road back as far as the building line.

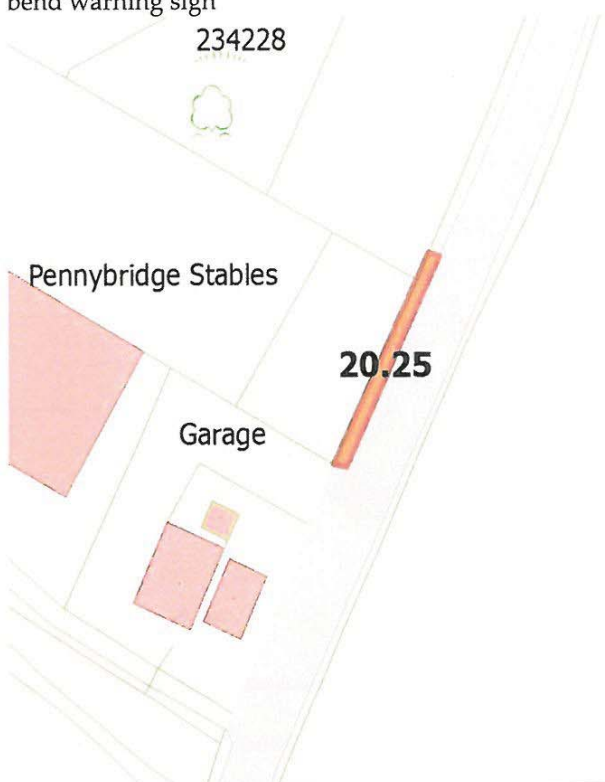
**19.2 Prohibited – Car Park, Kirk Michael**

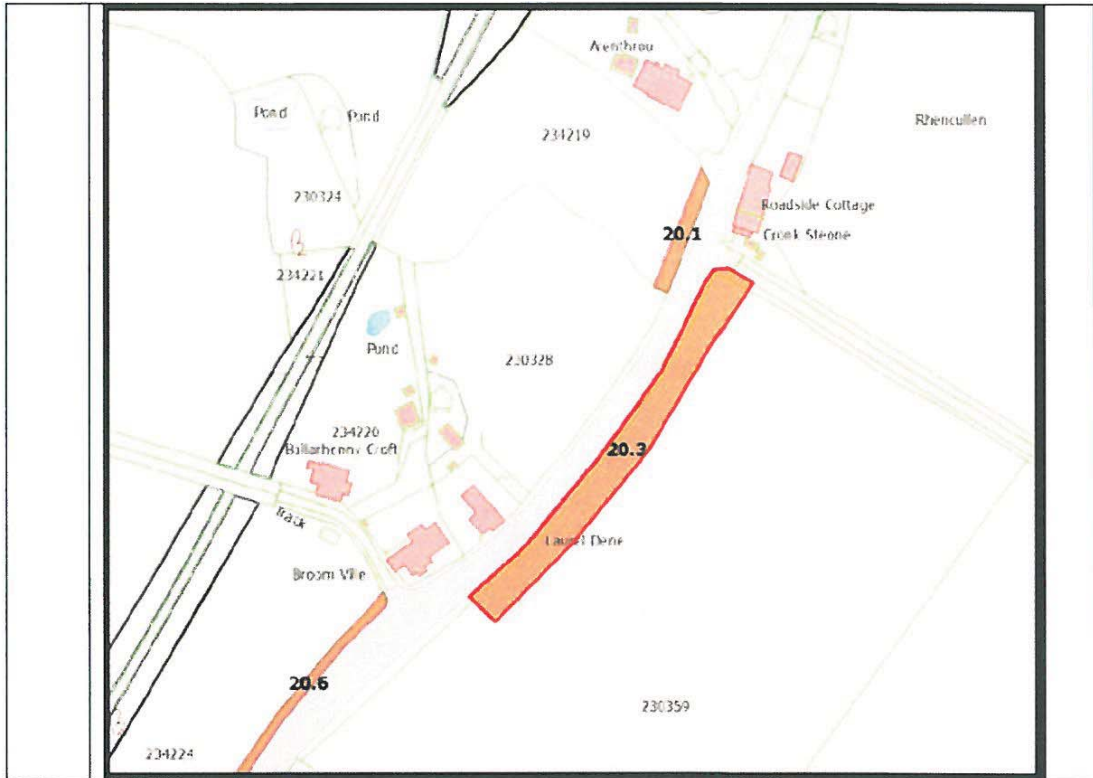
The left hand side – Station Road public car park to a depth of 5 metres along its entire length.





20.1	<p><b>Prohibited - Arenthou Field, Rhencullen</b></p> <p>The left hand side – the field prior to the drive of the private residence ‘Arenthou’ to a depth of 4 metres.</p> 
20.2	<p><b>Prohibited - Rhencullen Field</b></p> <p>The right hand side – the roadside sod hedge and bank to the field opposite the Orrisdale Road (south) from adjacent to Bem Te Vi to adjacent to but not including the lane to Barnagh Farm.</p> 
20.25	<p><b>Prohibited – Pennybridge Field</b></p>

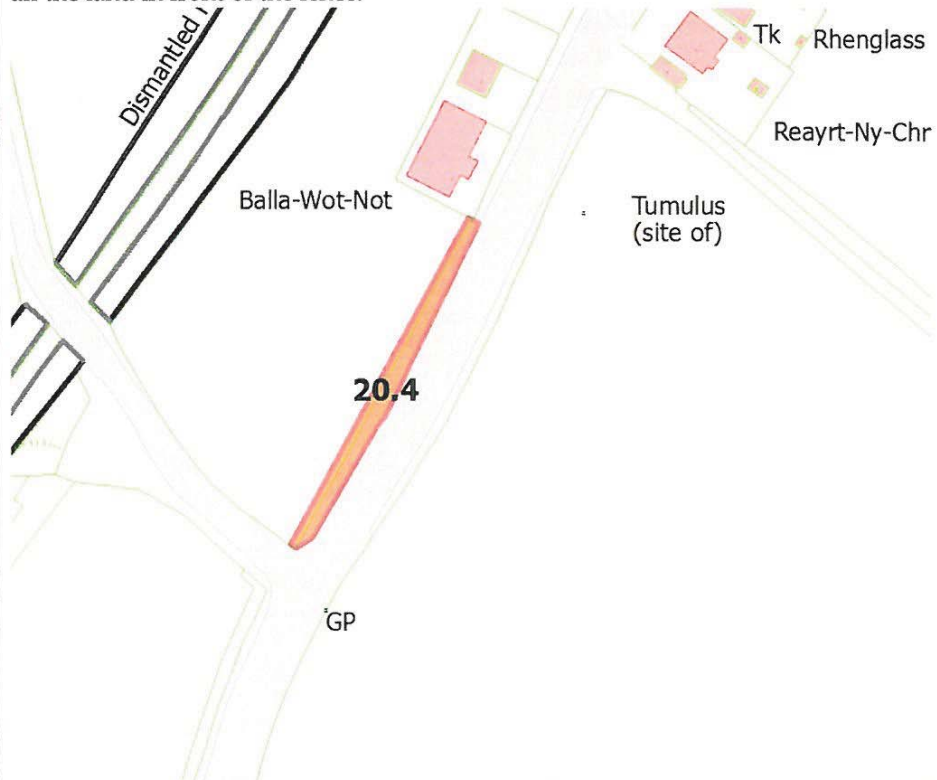
	<p>The left hand side - the roadside sod bank and hedge back as far as the stock fence, from the border of the hard standing next to the garage to a point adjacent to the junction / bend warning sign</p>  <p>234228</p> <p>Pennybridge Stables</p> <p>Garage</p> <p>20.25</p>
20.3	<p><b>Prohibited - Cronk Steone Field</b></p> <p>The right hand side – the field from the end of the stone wall to the lane adjoining the private residence 'Cronk Steone', back in to the field to a depth of 10 metres.</p>



20.4

**Prohibited - Ballawotnot Field Prior**

The left hand side – from Orrisdale Road (south) to the private residence 'Balla Wotnot' all the land in front of the fence.

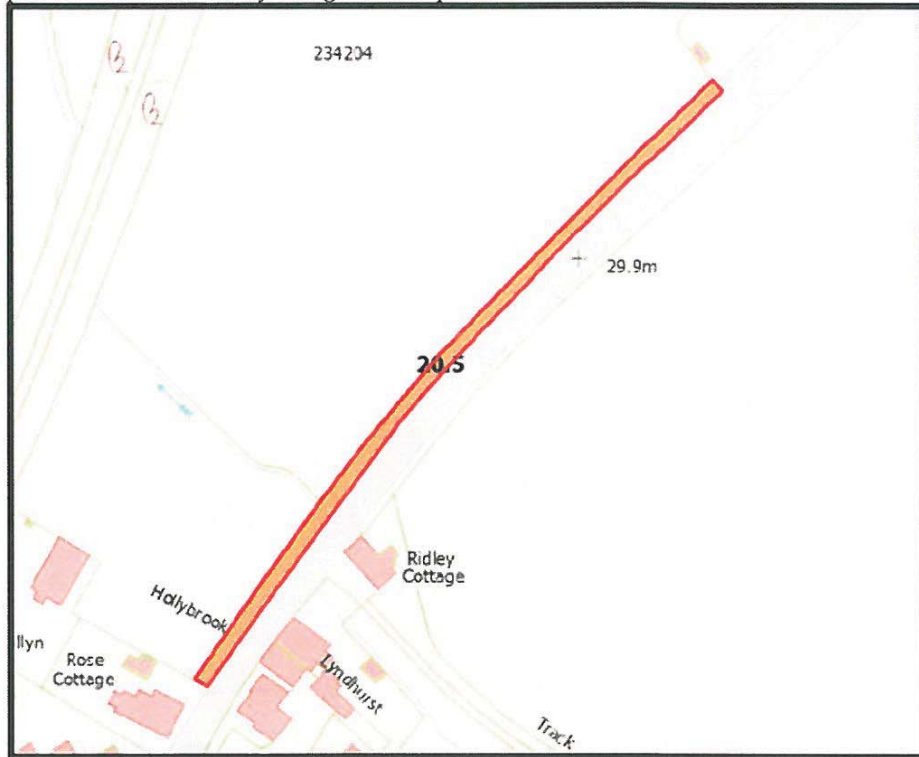


20.5

**Prohibited - Field after Rose Cottage**



The left hand side – from, but not including the private residence 'Rose Cottage', to the private residence 'Holly Lodge' to a depth of 3 metres.

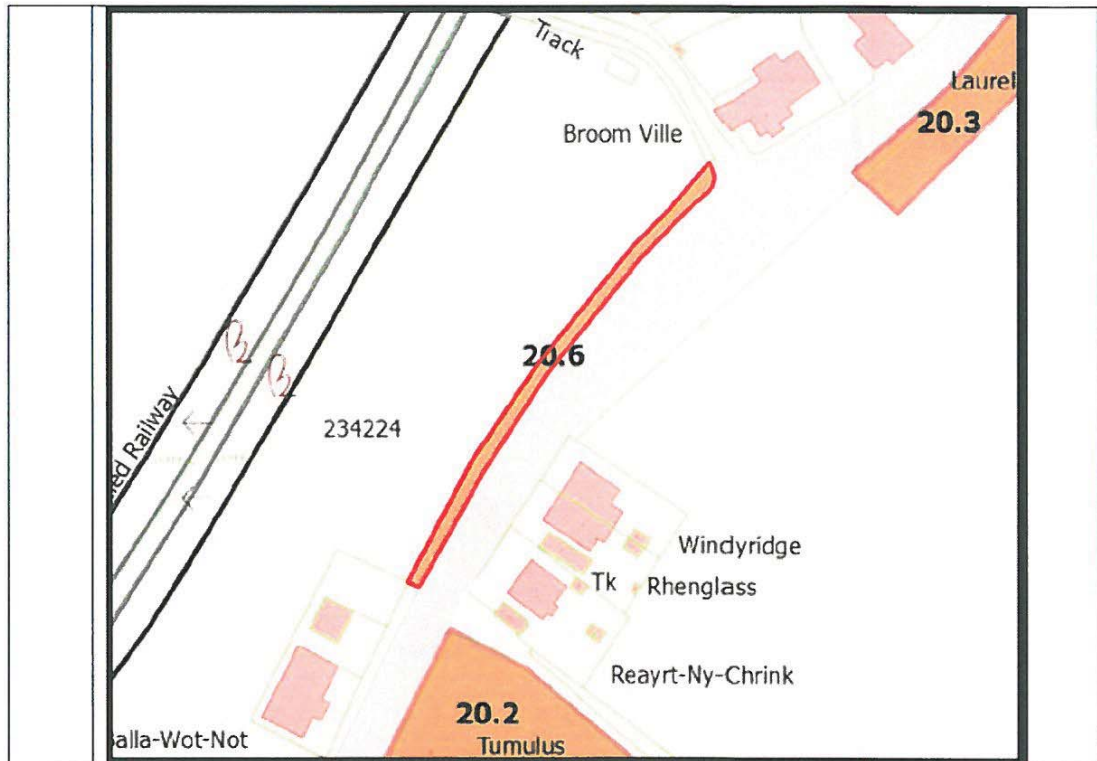


20.6

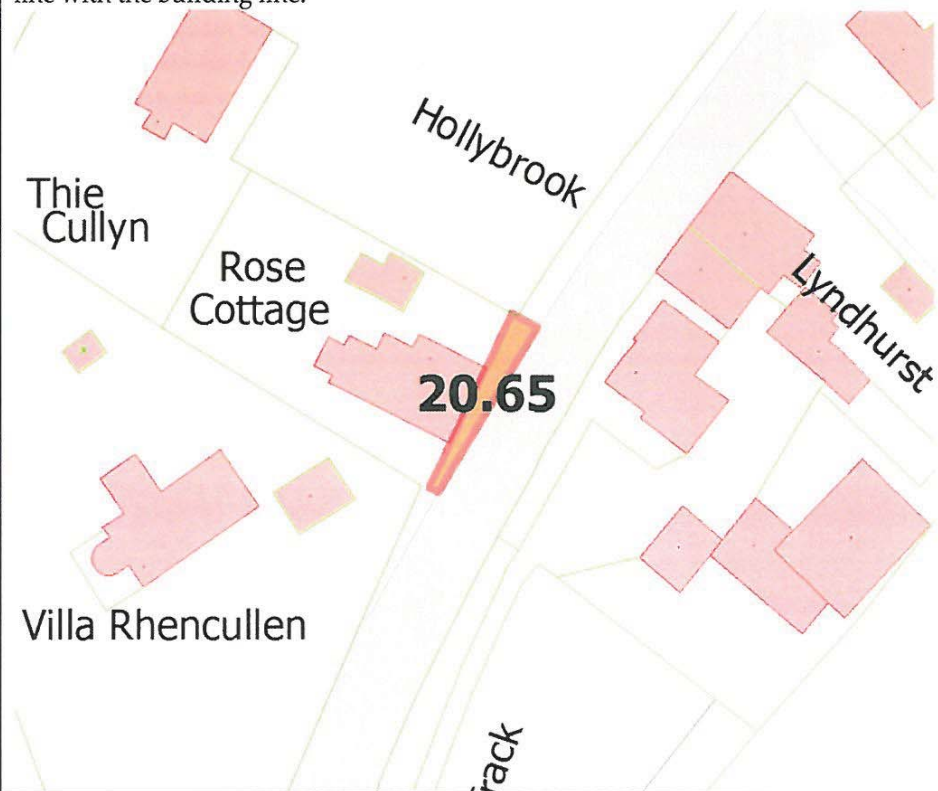
**Prohibited - Ballawotnot Field 2**

The left hand side – from, but not including the marshals post at the boundary of the private residence of 'Balla Wotnot' the sod bank and hedge for the length of the entire field extending north to the lane adjoining the private residence 'Broomville' for a depth of 2 metres.

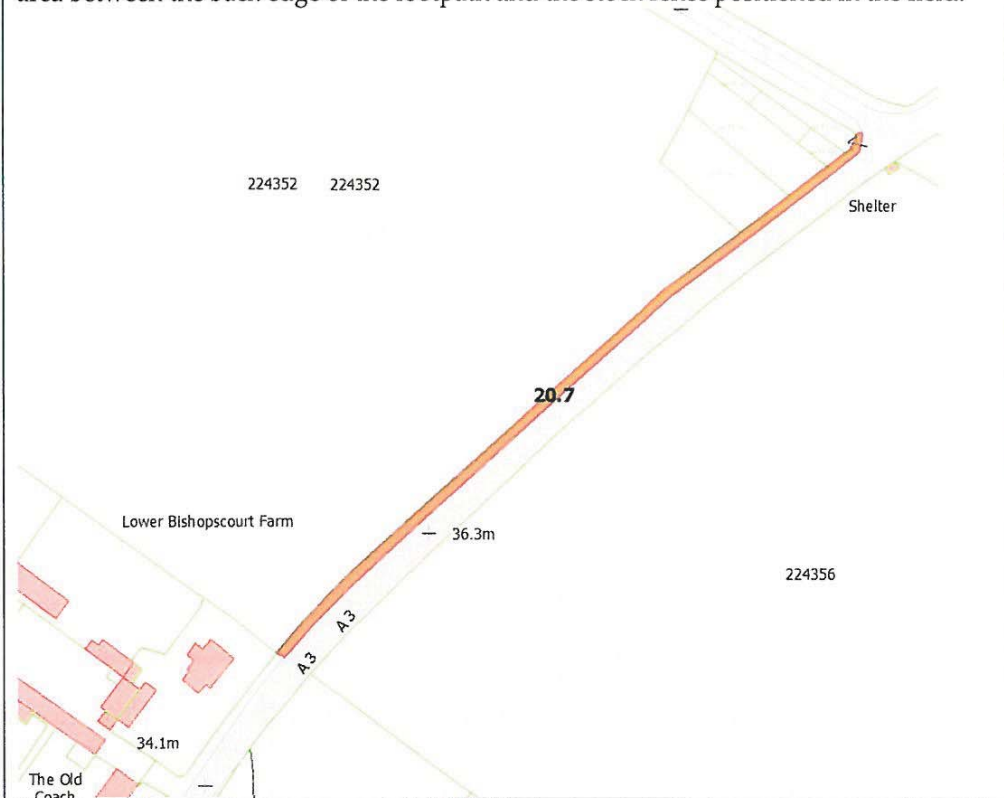


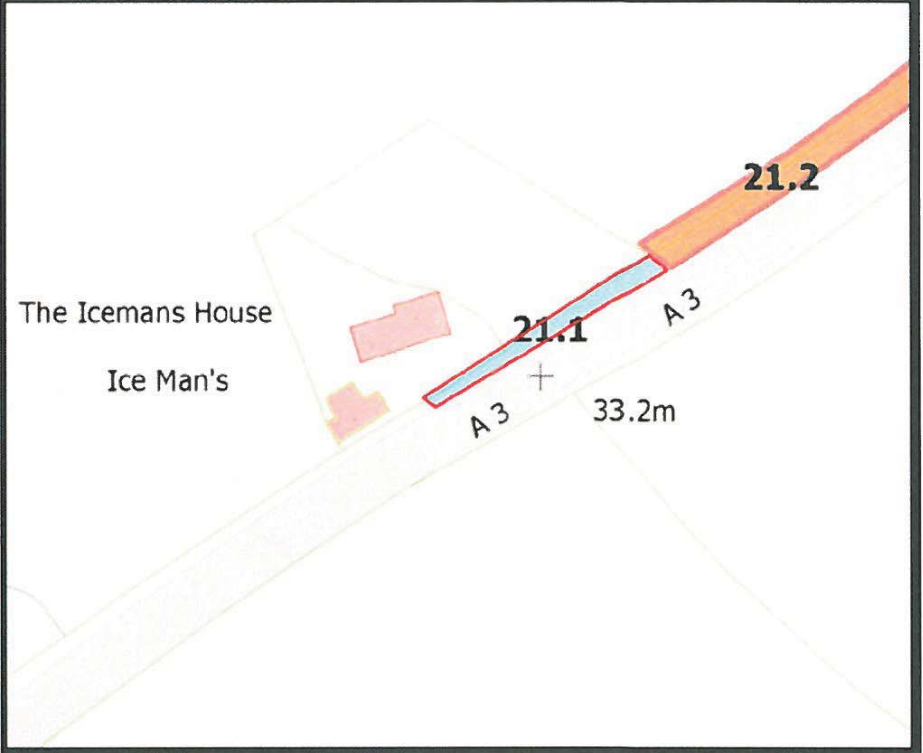
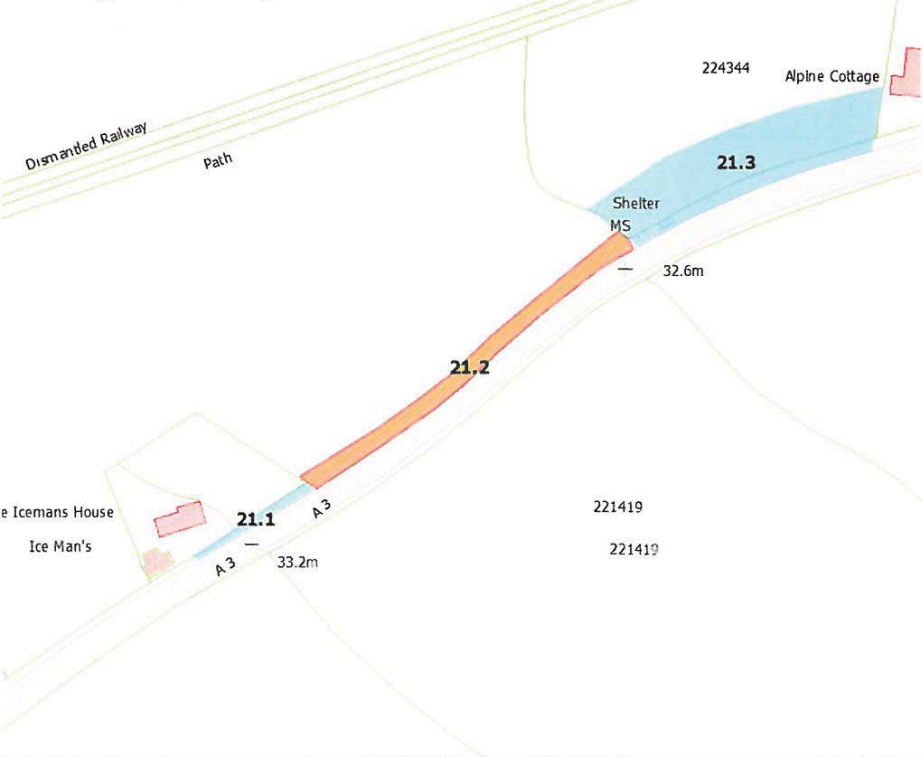


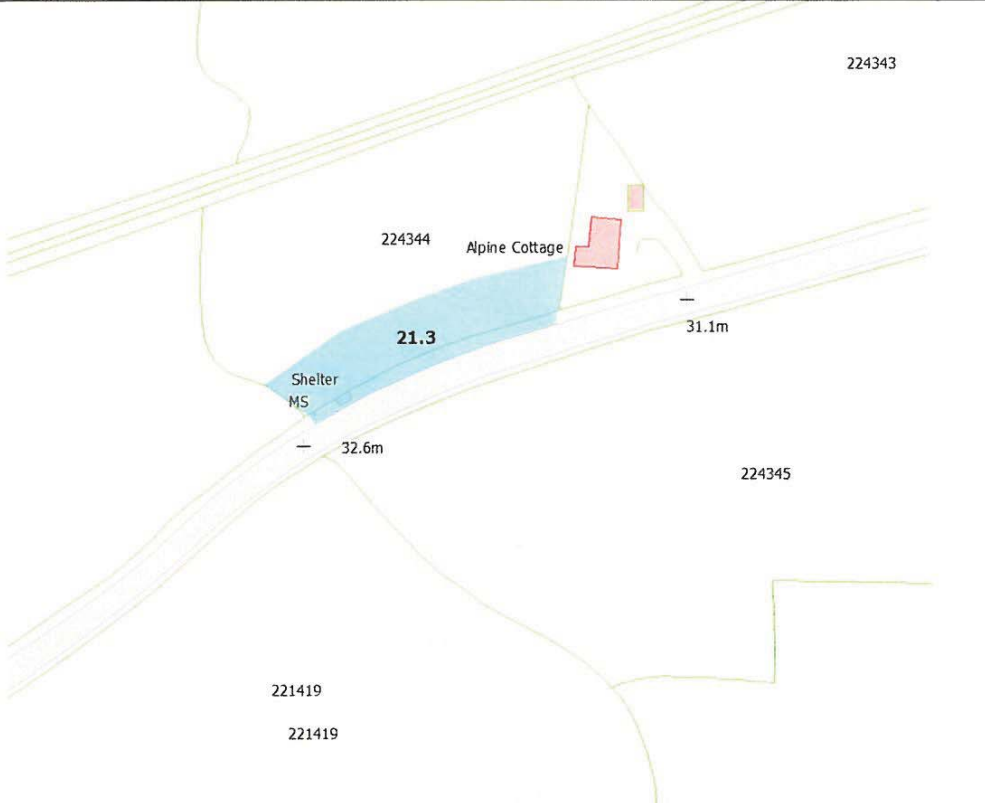
**20.65 Prohibited - Rose Cottage**  
 The left hand side - the front garden of Rose Cottage and that portion of the driveway in line with the building line.



**20.7 Prohibited - Bishopscourt North**

	<p>The left hand side – from but not including the Orrisdale Road (north) junction back towards Kirk Michael to the boundary of the property Lower Bishops court Farm. The area between the back edge of the footpath and the stock fence positioned in the field.</p> 
21.1	<p><b>Restricted – Iceman's</b>  The left hand side – the hedge between the entrances to the private residence of 'Iceman's Cottage', but not including 'Iceman's Cottage' garden.</p>

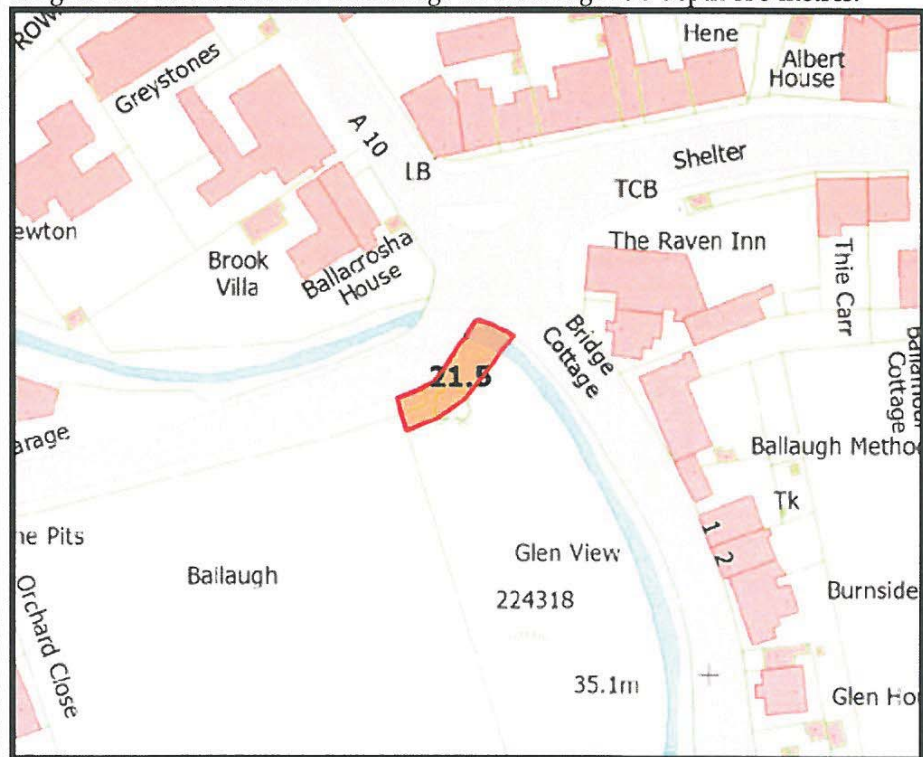
	 <p>The Iceman's House</p> <p>Ice Man's</p> <p>21.1</p> <p>A3</p> <p>21.2</p> <p>33.2m</p>
<p>21.2</p>	<p><b>Prohibited – Iceman's Field</b></p> <p>The left hand side – the hedge and sod bank immediately after 'Iceman's Cottage' extending the entire length of the field and 3 metres into the field.</p>  <p>Dismantled Railway</p> <p>Path</p> <p>224344 Alpine Cottage</p> <p>21.3</p> <p>Shelter MS</p> <p>32.6m</p> <p>21.2</p> <p>221419</p> <p>221419</p> <p>Ice Man's</p> <p>21.1</p> <p>A3</p> <p>33.2m</p>
<p>21.3</p>	<p><b>Restricted - Alpine</b></p> <p>The left hand side – the entire field behind the marshals shelter to a depth of 15 metres.</p>

	
21.4	<p><b>Prohibited - Ballacurn</b></p> <p>The left hand side – from opposite Ballacurn Road extending towards Ballaugh to the Ballaugh Bridge TT Location Board, the area in front of the post and wire fence.</p>




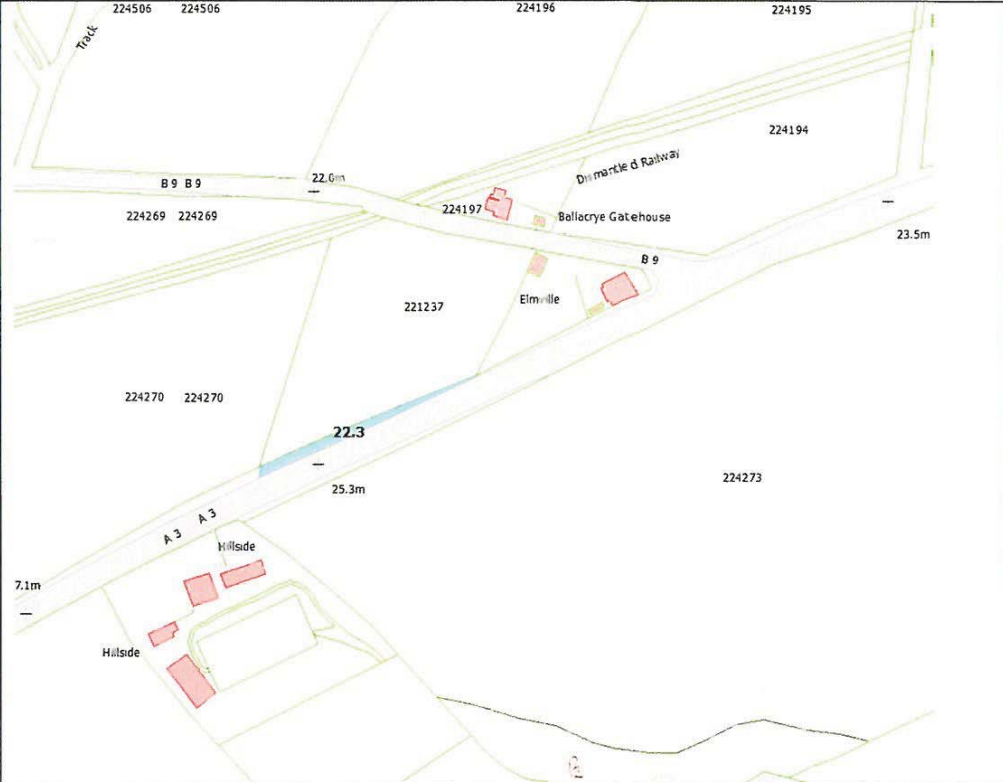
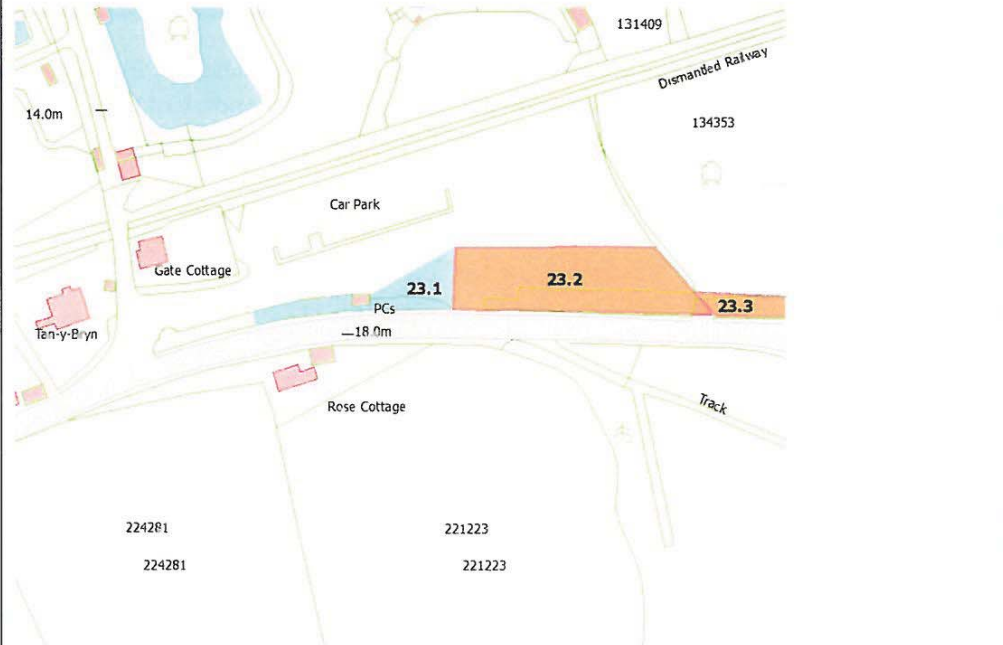


**21.5 Prohibited - Ballaugh Bridge**  
 The right hand side – from the gate prior to Ballaugh Bridge, the grassed area behind the gate and wall and below the railings on the bridge to a depth of 5 metres.

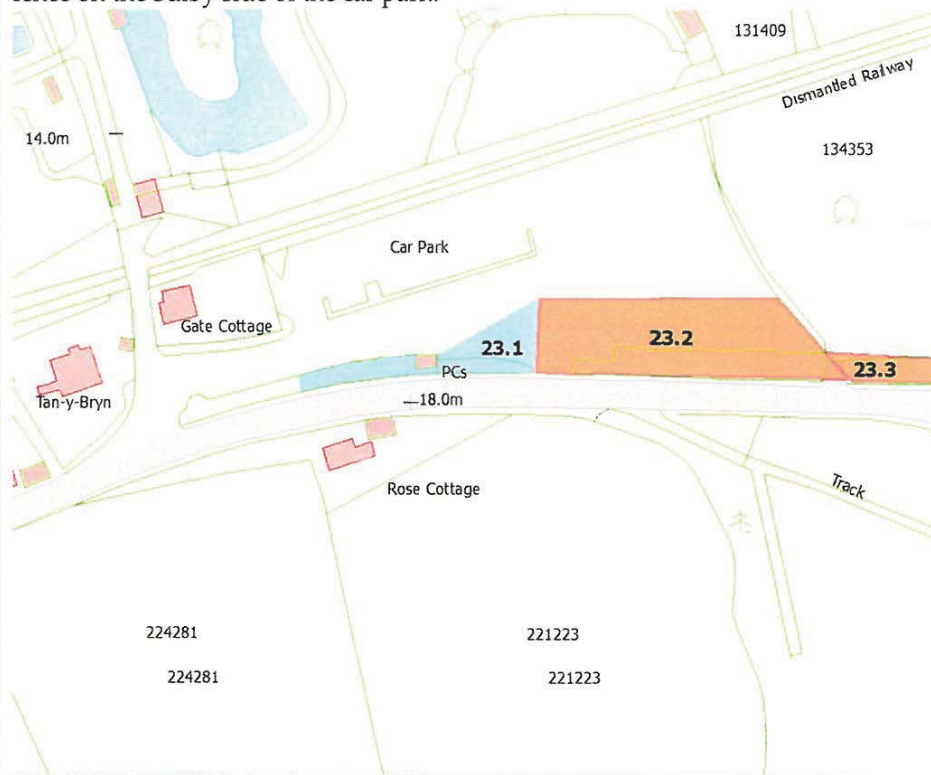


**22.1 Restricted - Ballacrye 1**

	The left hand side – Ballacrye, the sod bank and hedges from opposite the private residence ‘Ballacrye Stream Cottage’ to the boundary of the private residence ‘Elmville’ from the footway back as far as the stock fence or gate.
22.2	<p><b>Restricted - Ballacrye 2</b></p> <p>The left hand side – Ballacrye, the sod bank and hedges from opposite the private residence ‘Ballacrye Stream Cottage’ to the boundary of the private residence ‘Elmville’(outlined in red on the map).</p> 
22.3	<p><b>Restricted - Ballacrye 3</b></p> <p>The left hand side – Ballacrye, the sod bank and hedges from opposite the private residence ‘Ballacrye Stream Cottage’ to the boundary of the private residence ‘Elmville’ from the footway back as far as the stockfence or gate.</p>

	
<p><b>23.1</b></p>	<p><b>Restricted - Wildlife Park (WLP) 1</b></p> <p>The left hand side – from a point 30 metres prior to the marshals shelter, to but not including the car park exit and the ground floor toilet block, all the grass banks, and from the northern edge of the shelter back into the car park – diagonally – to a depth of 20 metres.</p> 
<p><b>23.2</b></p>	<p><b>Prohibited - WLP Car Park</b></p> <p>The left hand side – the Wildlife Park car park from and including the car park exit road</p>

for a depth of 20 metres back from the edge of the pavement extending to the boundary fence on the Sulby side of the car park.

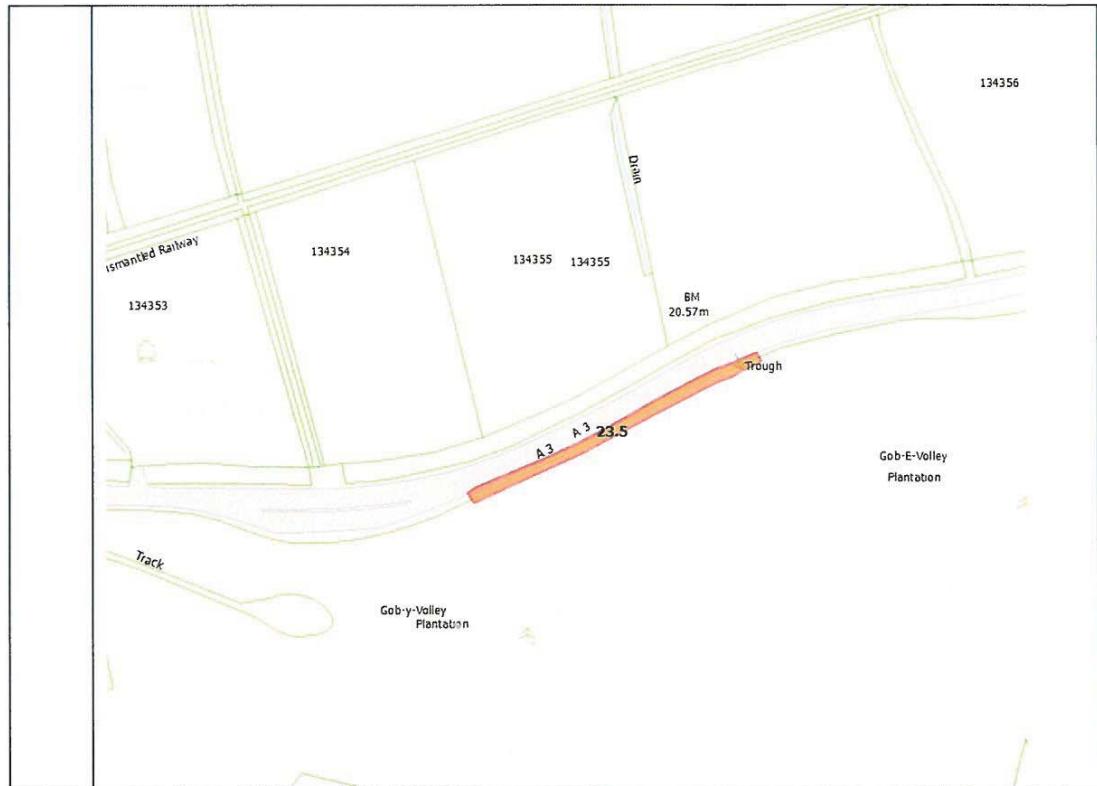


23.5

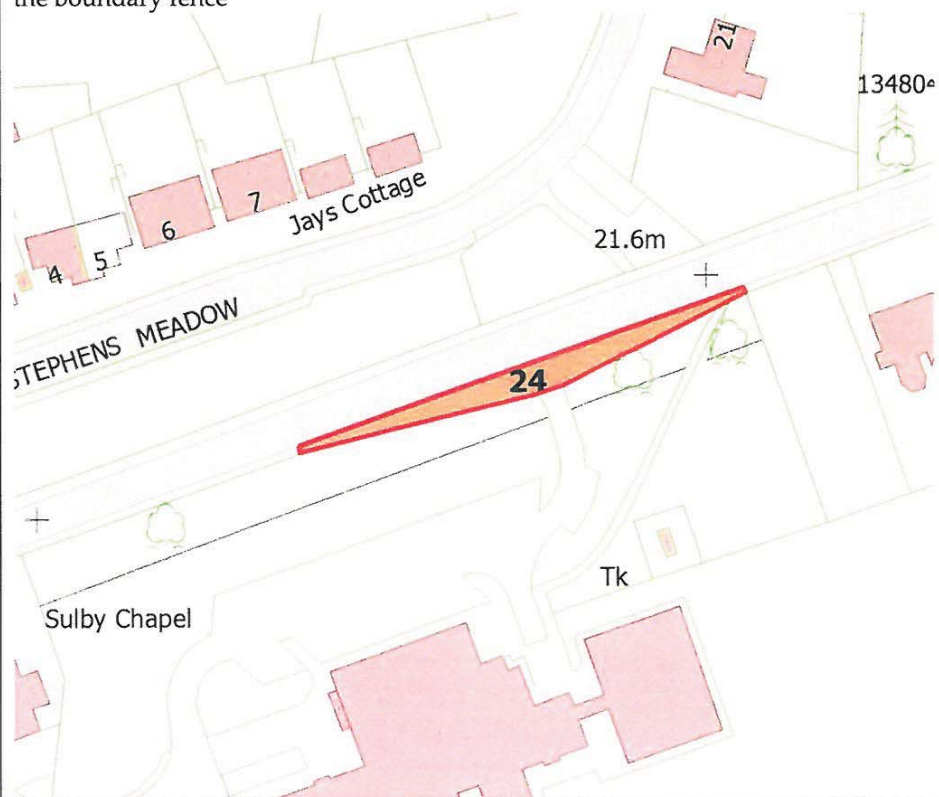
**Prohibited - WLP Water Trough**

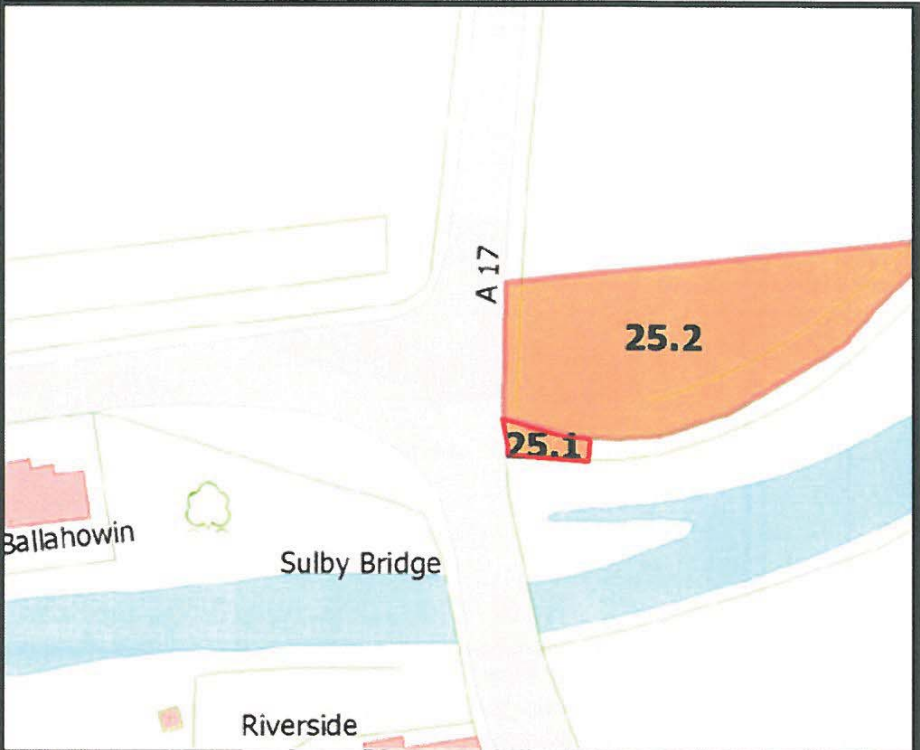
The right hand side – from the kerbed footway at the northern end of the layby to a point 5 metres past the end of the wall into the copse to a depth of 5 metres.

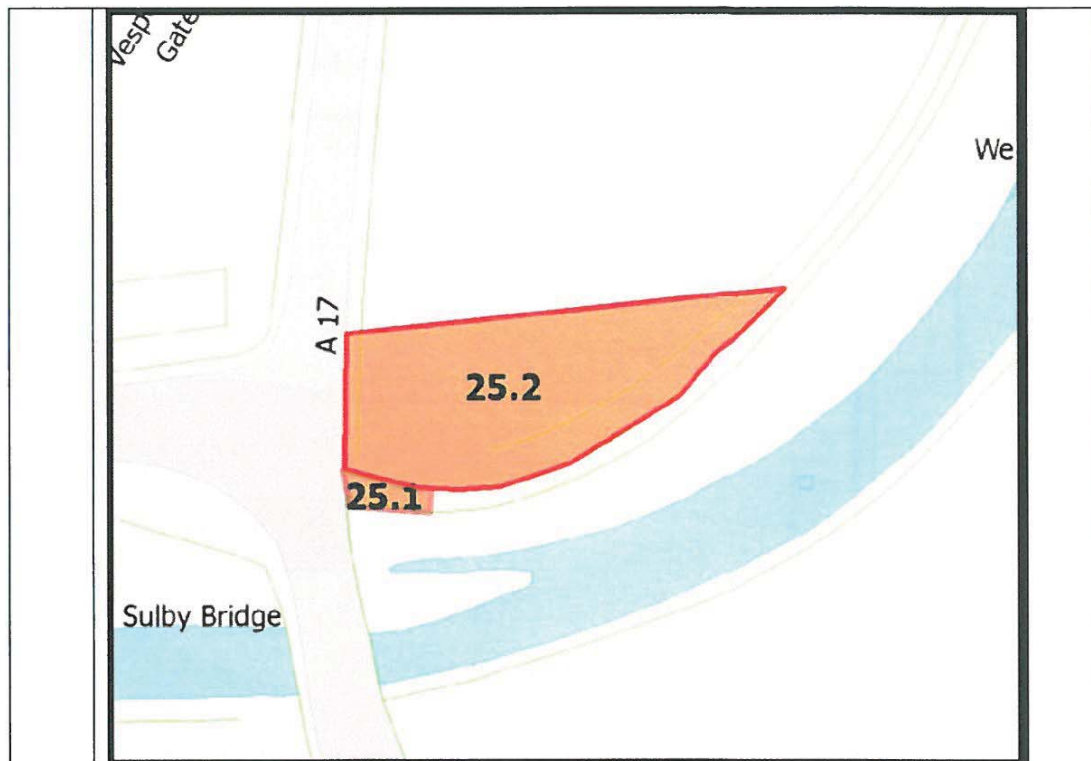




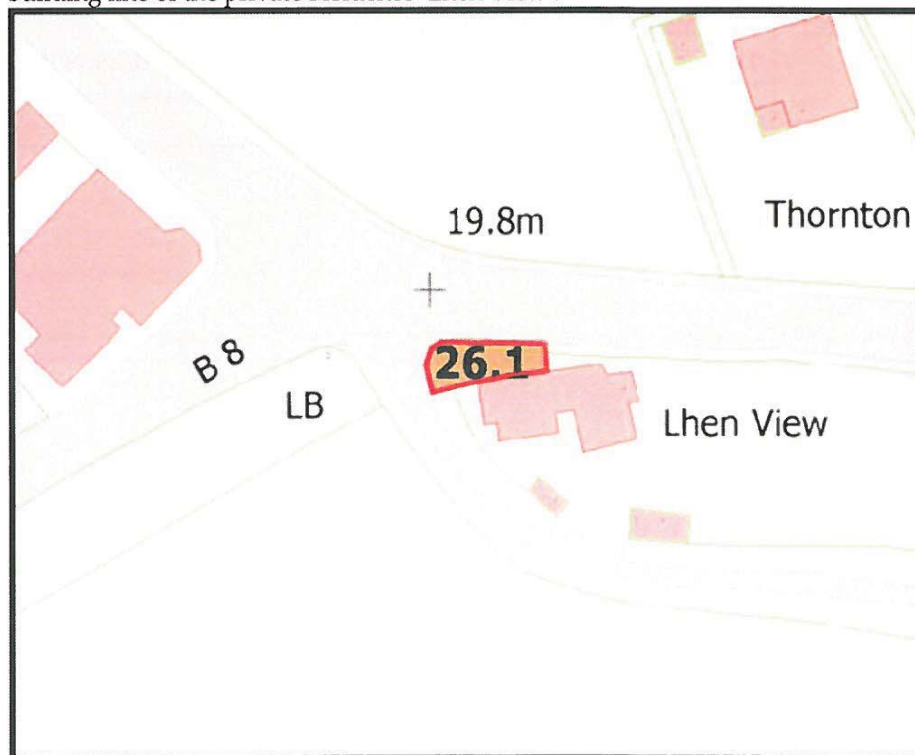
- 24 **Prohibited – Sulby School**  
The right hand side - the grassed verge in front of the school including the driveway to the boundary fence



25.1	<p><b>Prohibited - Rivercroft</b></p> <p>The left hand side – the gateway and entrance back as far as the stone pillars to the private residence 'Rivercroft'.</p> 
25.2	<p><b>Prohibited - Field left of Rivercroft</b></p> <p>The left hand side – the field on the left of the entrance drive to the private residence 'Rivercroft'. The portion of field which is from a line extended from the Sulby Straight left pavement edge to the back of the field.</p>

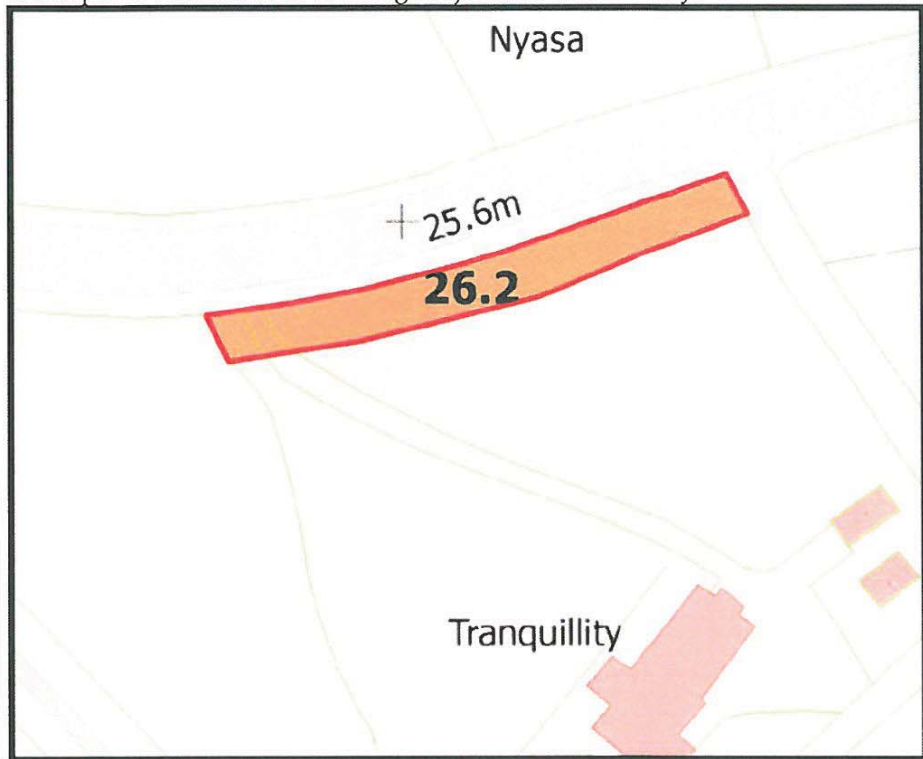


**26.1 Prohibited - Lhen View**  
 The right hand side – the boundary hedges and walls and the front gardens up to the building line of the private residence 'Lhen View'.



**26.2 Prohibited - Tranquility**  
 The right hand side – the front garden and drive of the private residence, 'Tranquillity'

to a depth of 5 metres from the hedge adjacent to the roadway.




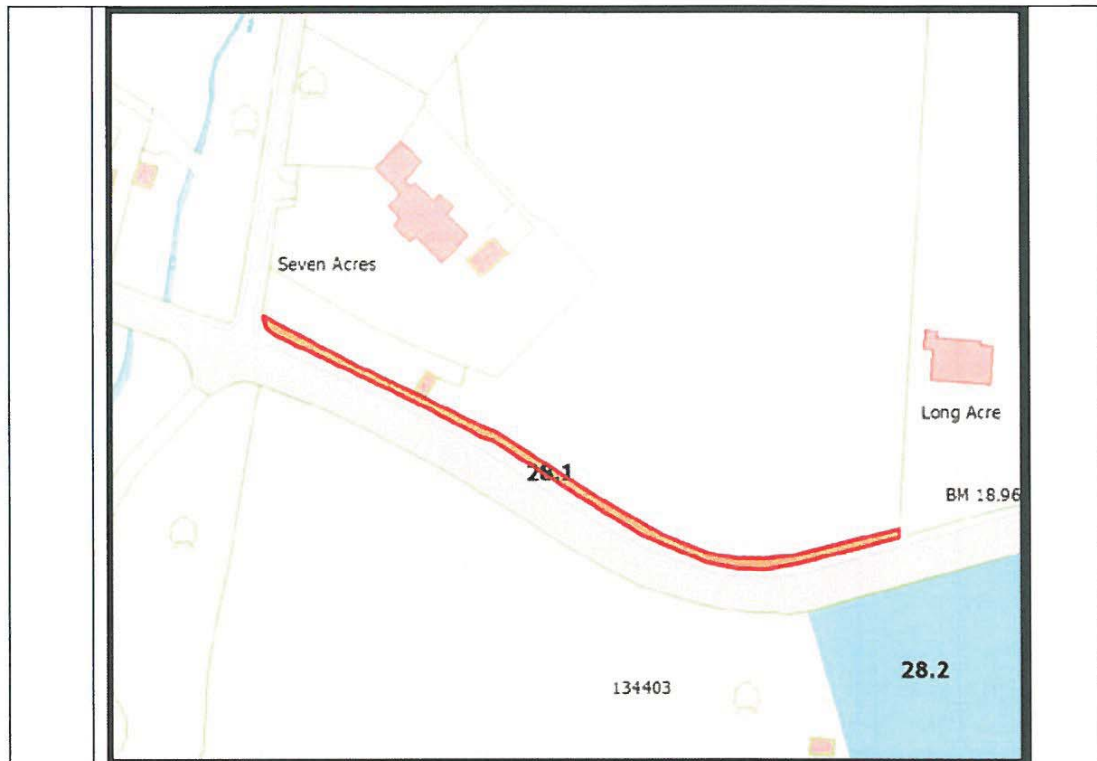
27.3

**Prohibited - Glen Duff**

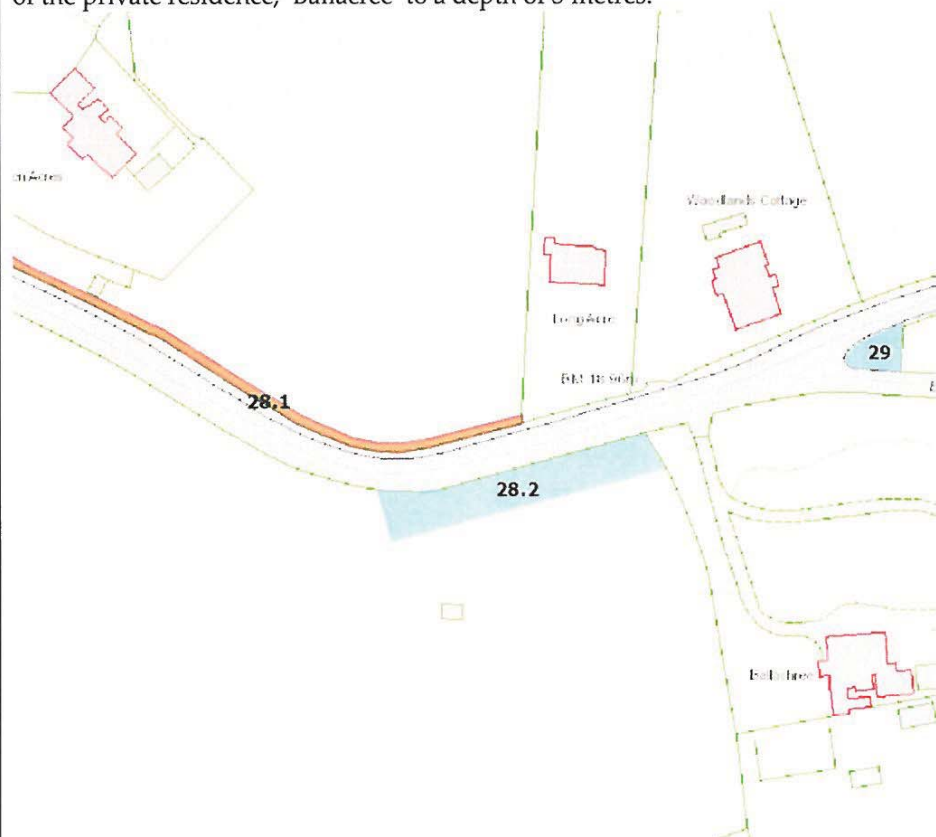
The right hand side – the grass banks and verges – from the edge of the carriageway back to the hedge / fence line on both the right and left sides of the access road leading to the tip, including that portion of the road between the verges, at Glen Duff, Department of Infrastructure Depot, Lezayre.

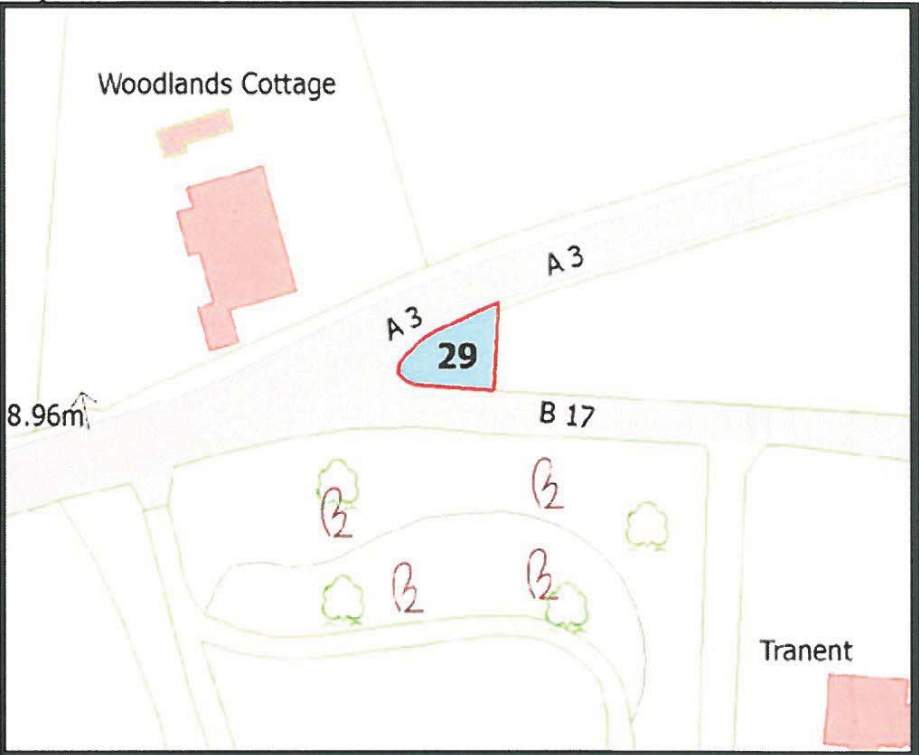



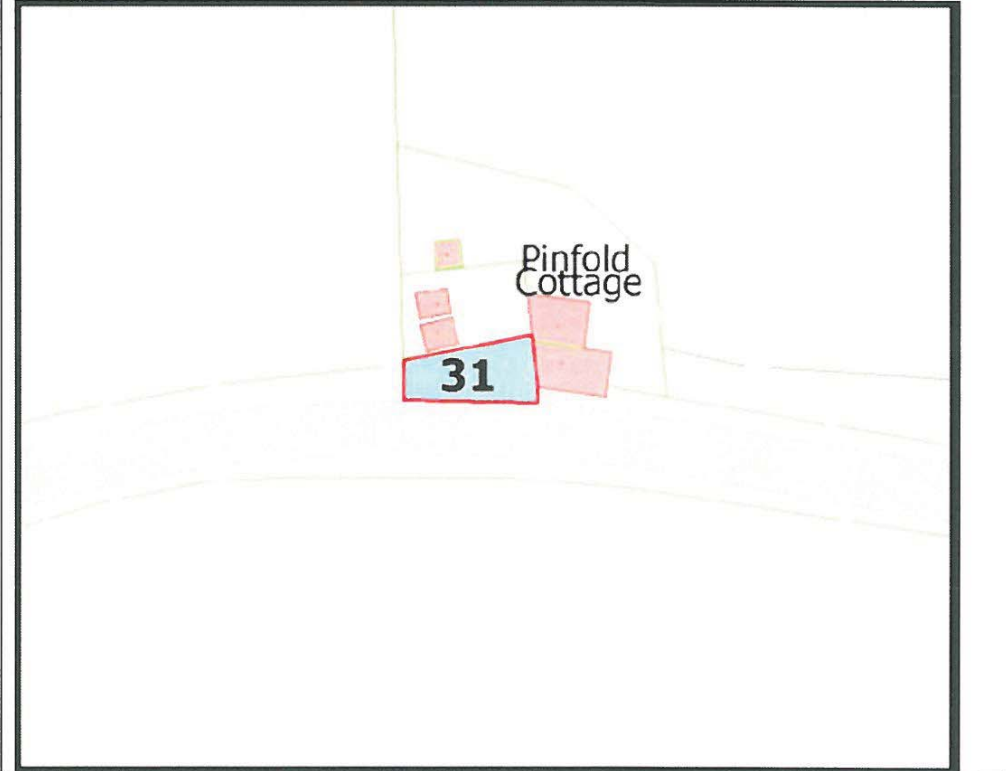
	
28.1	<p><b>Prohibited - Glen Tramman LHS</b></p> <p>The left hand side – from the Garey Road to the private residence, ‘Long Acre’ for a depth of 3 metres.</p>



**28.2 Restricted - Glen Tramman RHS**  
 The right hand side – from the telegraph pole near to the apex of the corner, to the wall of the private residence, 'Ballacree' to a depth of 5 metres.

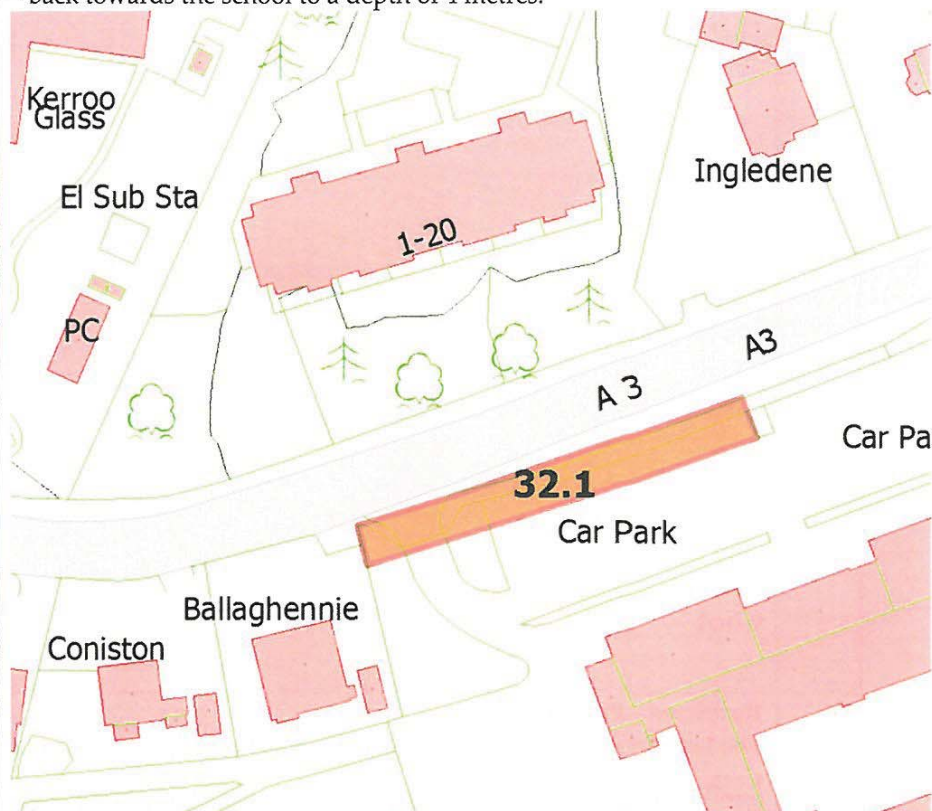


29	<p><b>Restricted - Lezayre Church Road</b></p> <p>The right hand side – the grassed triangle at the junction of Lezayre Road and Lezayre Church Road, bounded by the road on two sides and the wire post boundary fence of the private residence.</p> 
30.2	<p><b>Prohibited - Sky Hill 2</b></p> <p>The right hand side – the hedge and field, after Sky Hill Lane, to a depth of 10 metres into the field.</p>

	
<p><b>31</b></p>	<p><b>Restricted - Pinfold Cottage</b>  The left hand side – the hard standing area prior to the private residence 'Pinfold Cottage'.</p> 
<p><b>32.1</b></p>	<p><b>Prohibited - RGS</b></p>

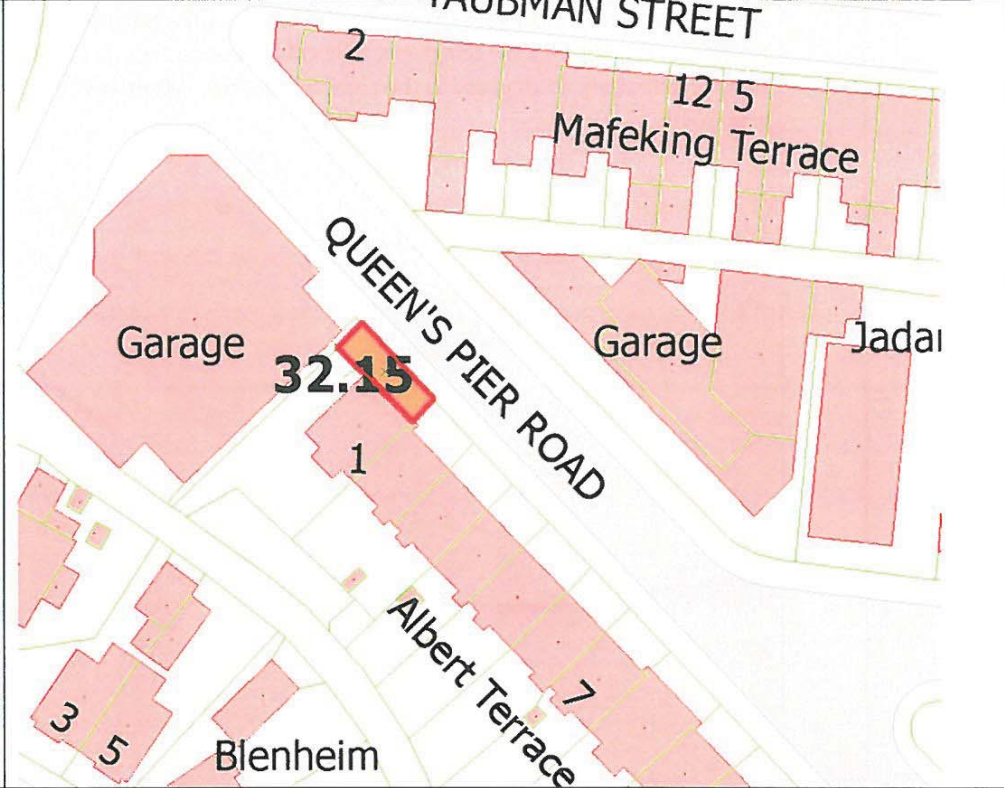
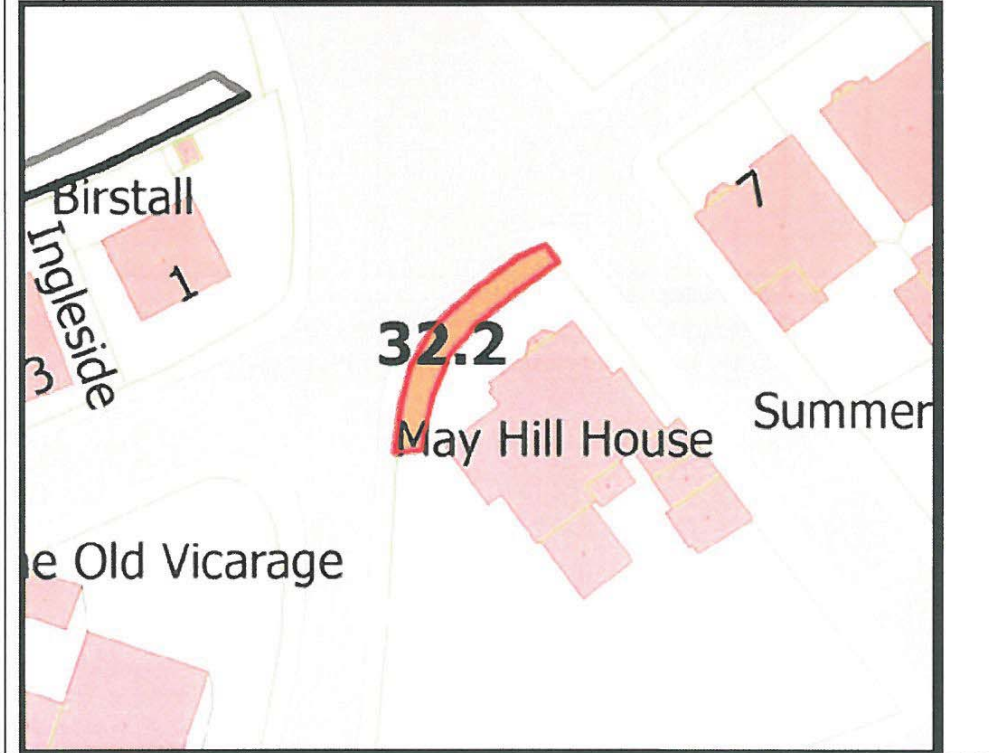


The right hand side –from the school boundary wall adjacent to the property Ballaghennie up to but not including the central steps, the entire wall, gate and entrance – back towards the school to a depth of 4 metres.

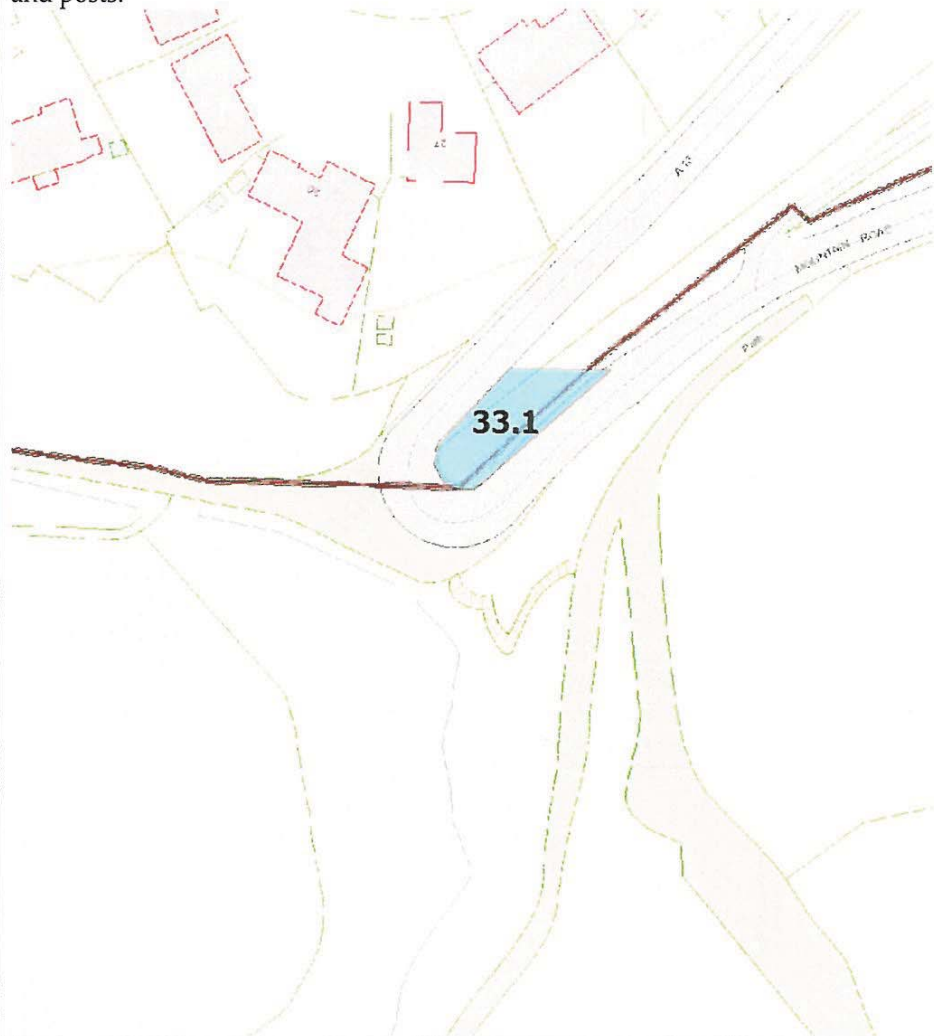


32.15 Prohibited - Albert Terrace

The right hand side - the boundary wall and front garden of 1 Albert Terrace

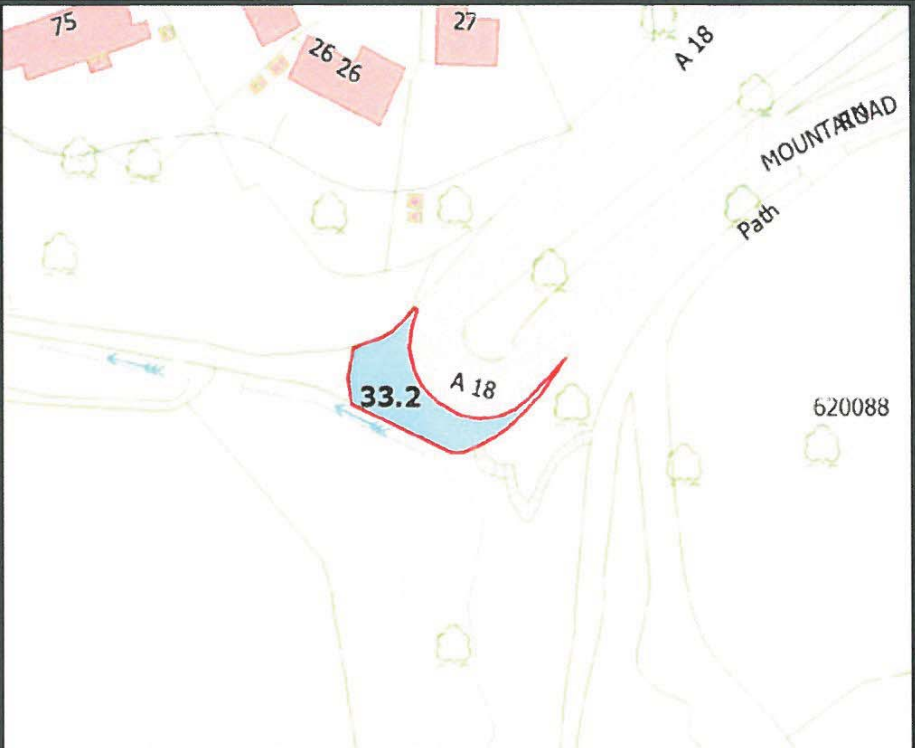

	
<p>32.2</p>	<p><b>Prohibited – May Hill</b>  The left hand side – the front garden, to a depth of 2 metres, of the private residence, 'May Hill House', May Hill.</p> 
<p>33.1</p>	<p><b>Restricted – Ramsey Hairpin LHS</b></p>

The left hand side - the grass verge on the inside of the hairpin from the apex in a northerly direction to the telegraph pole cable stay on the left hand side then at an angle of approximately 45 degrees to the right hand side - delineated by the rope and/or tape and posts.

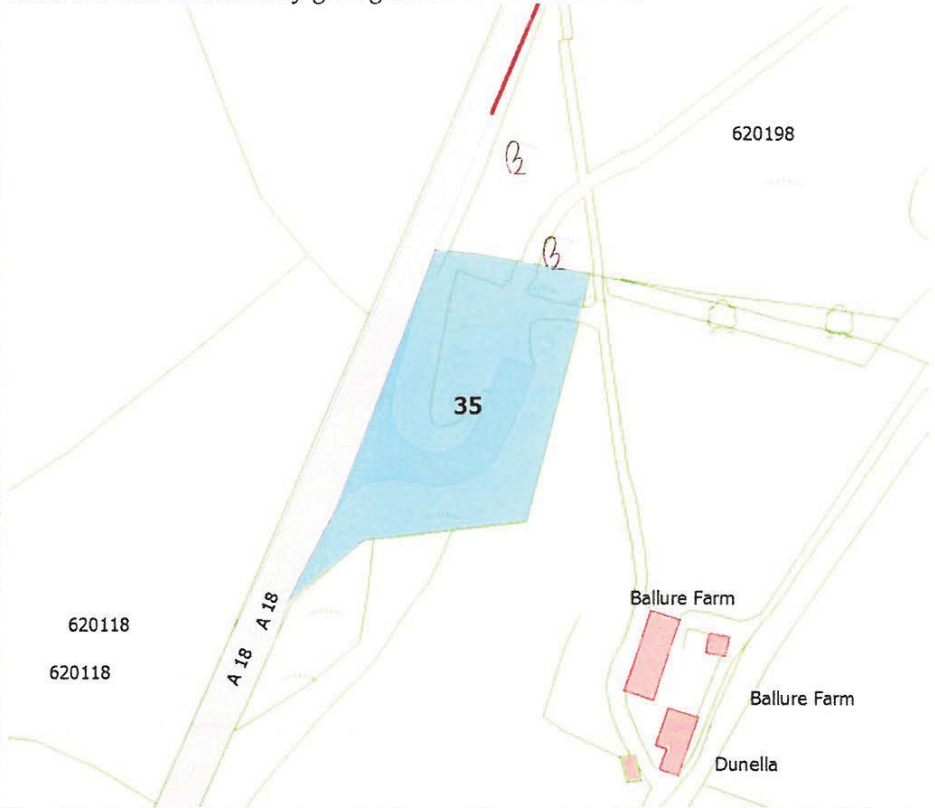


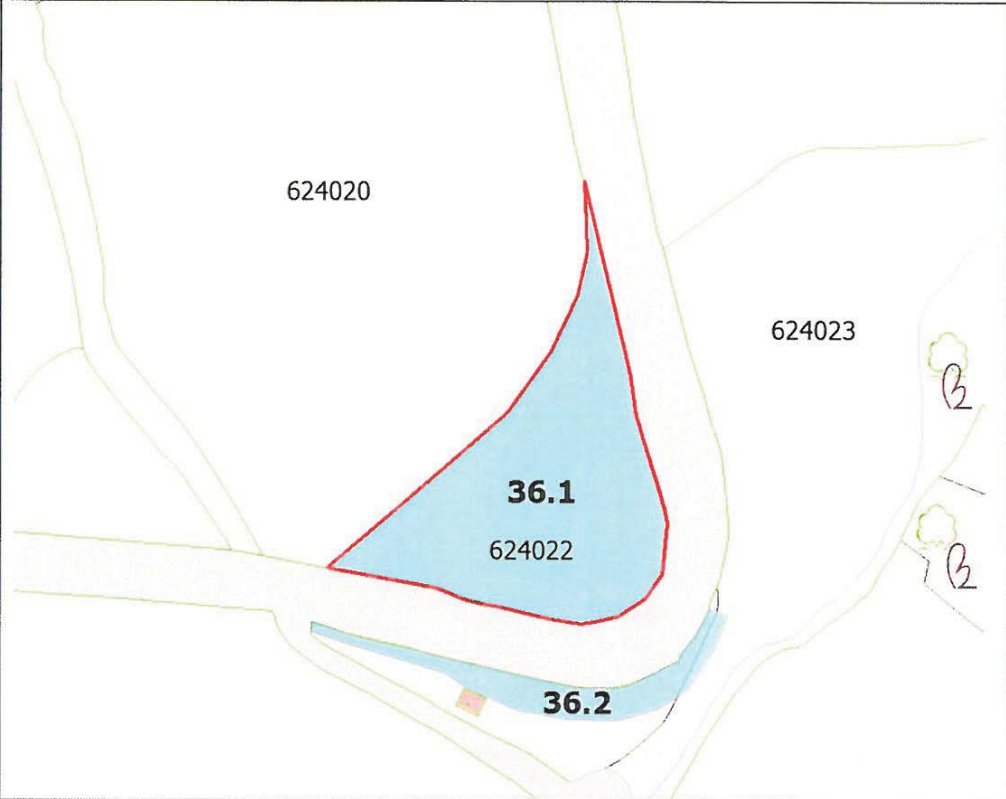
**33.2 Restricted - Hairpin RHS**

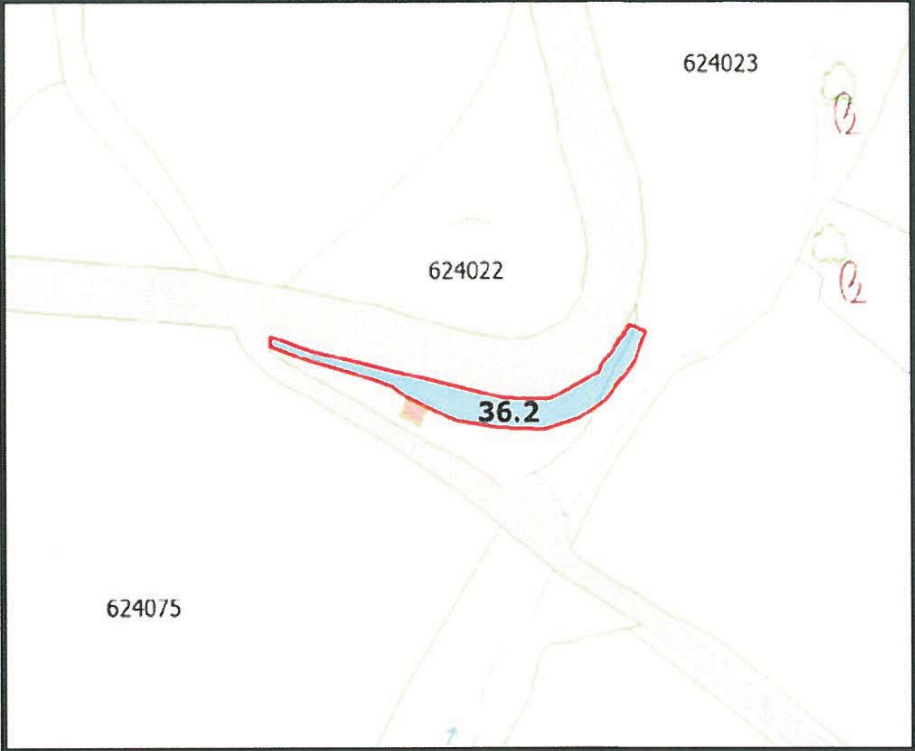
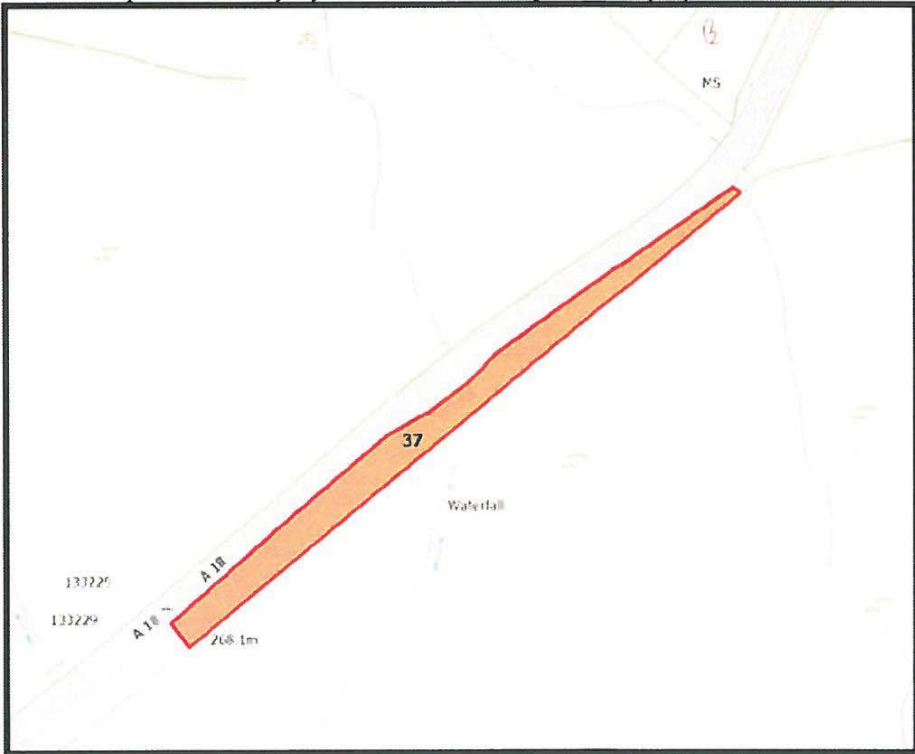
The right hand side – the entire lay-by from the edge of the carriageway bordered by the ditch, fence, road closure ropes and barriers and or signage.

		
<p>34</p>	<p><b>Prohibited - Waterworks</b>  The left hand side – from the 2<sup>nd</sup> flag marshals' post for 100 metres towards Tower Bends behind the protected baled wall to a depth of 5 metres.</p> 	
<p>35</p>	<p><b>Restricted - Ballure</b>  The left hand side – the grassed verges on both sides at the entrance to the Ballure</p>	

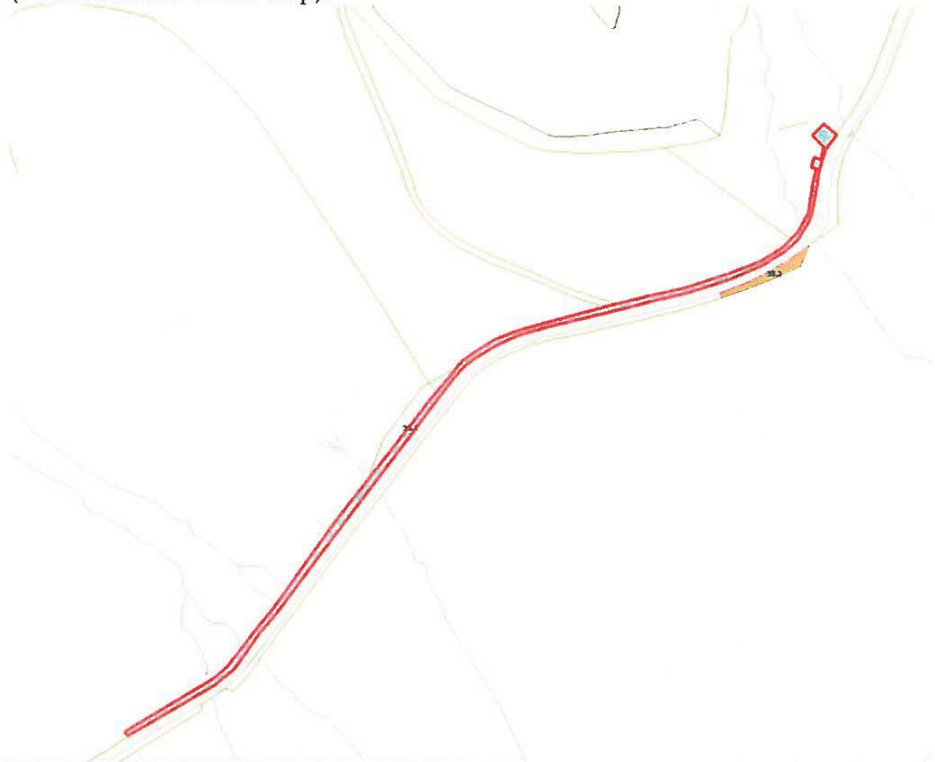


	<p>Reservoir and the roadway giving access to the reservoir.</p> 
36.1	<p><b>Restricted - Gooseneck RHS</b></p> <p>The right hand side – the grassed area on the internal apex from the gate opposite The Hibernia Back Road junction, all the land in front of the fence going back down towards Ramsey.</p>

	
36.2	<p><b>Restricted - Gooseneck LHS</b></p> <p>The left hand side – from behind the low wall at the end of the posted footway, running in parallel with the Course, up to and including the marshal's shelter to a depth of 5 metres, and from the shelter continuing in a straight line to the junction with the Hibernia Back Road where the depth is 2 metres.</p>

		
<p>37</p>	<p><b>Prohibited - Joeys 26<sup>th</sup></b>  The left hand side – the bank area and lay-by in front of the stone wall and fence from 100 metres prior to the lay-by and to 100 metres past the lay-by.</p> 	
<p>38.1</p>	<p><b>Restricted - Guthries Memorial</b>  The right hand side – the area surrounding the site of the Guthrie's Memorial Marshals</p>	

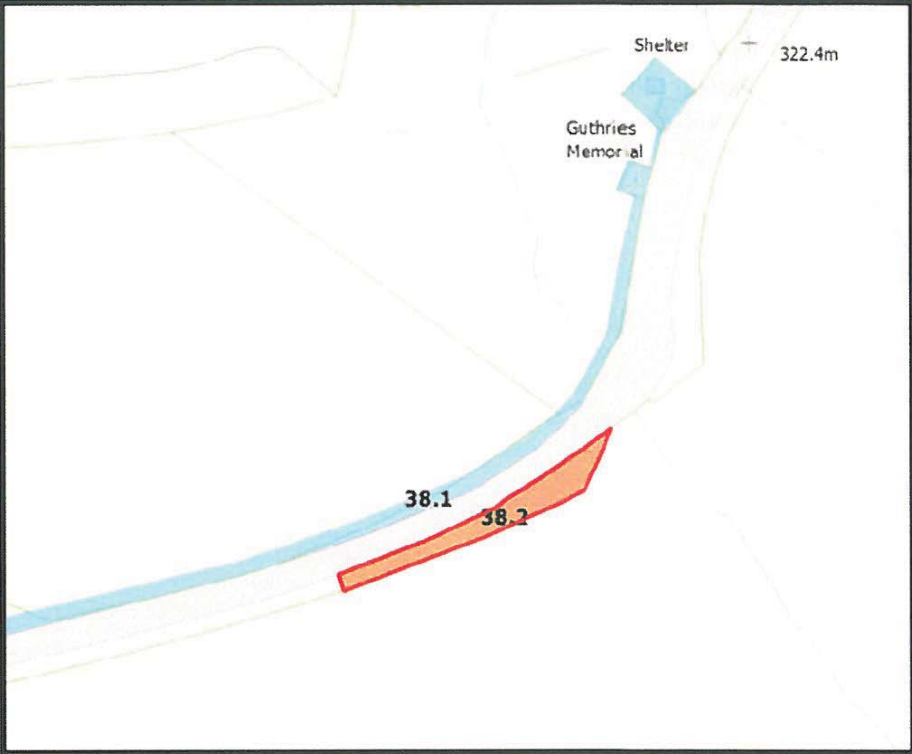
Shelter, lay-by and Memorial Monument, from the edge of carriageway to the post and wire stock fence, then continuing at a depth of 5 metres from the edge of carriageway to a point 100 metres past the second stone bridge situated near the 27<sup>th</sup> Milestone (outlined in red on the map).



**38.2 Prohibited - Guthries LHS**

The left hand side – for a distance of 75 metres, from the end of the stone wall, the area of land in front of the wire fence.

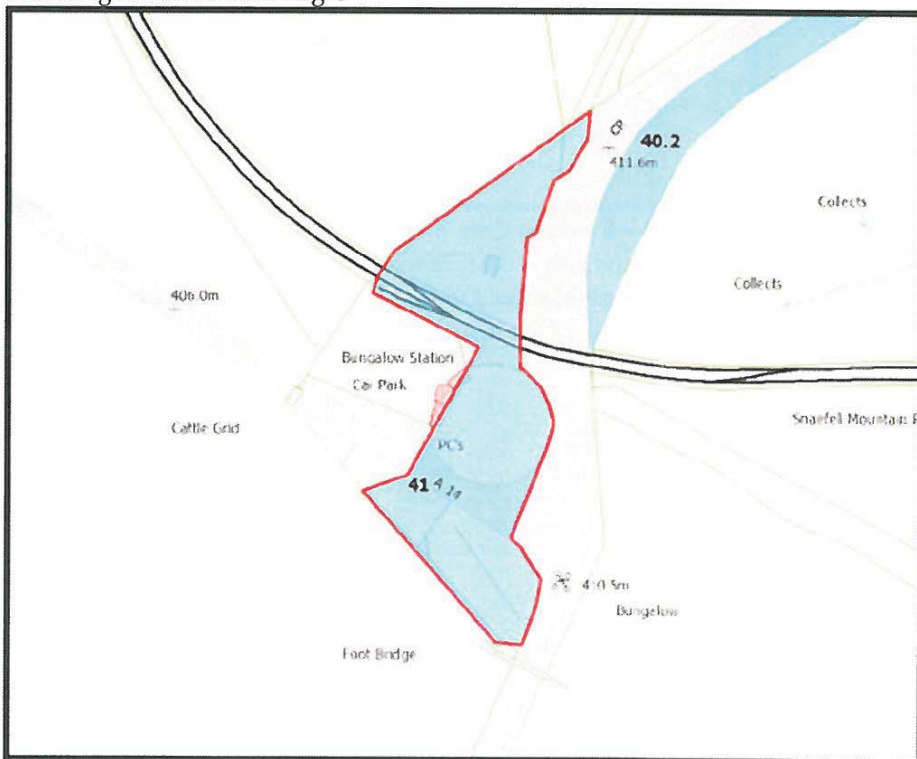


		
40.2	<b>Restricted - Verandah</b> the left hand side – from the gate opposite the Black Hut to the tram lines at The Bungalow in front of the fence.	
40.3	<b>Restricted – Graham’s</b> The right hand side – from and including the marshals shelter at the Graham Memorial to the entrance gate to the former motorcycle museum, back as far as the stock fence (outlined in red on the map).	




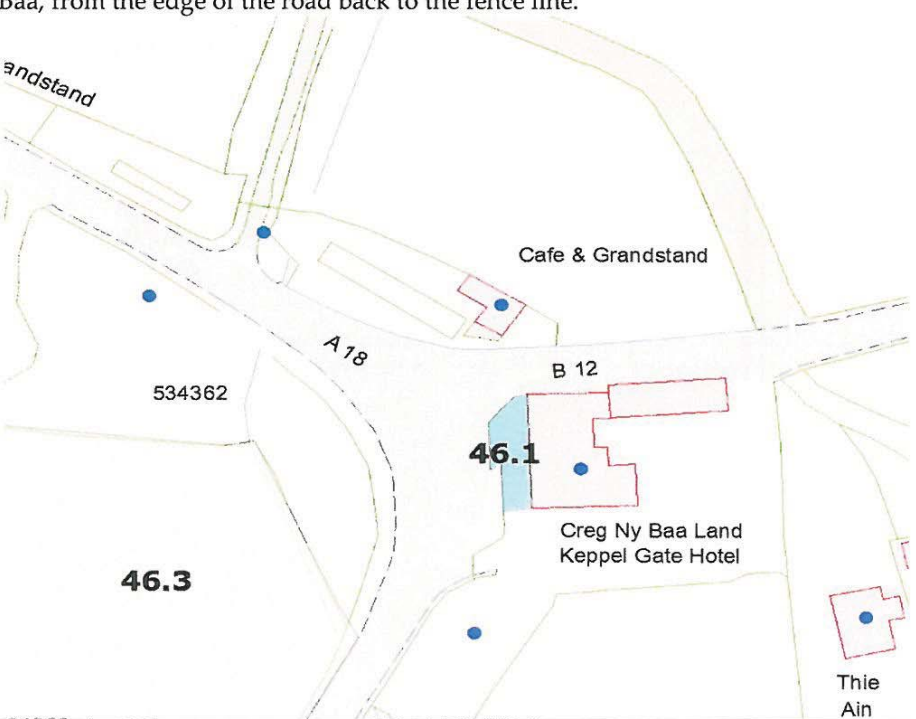
**41 Restricted - Bungalow**

The right hand side – all the area in front of the post and wire fences, wooden fences, and the roads closed barrier, from the entrance to the Motorcycle Museum up to, but not including the MER footbridge.

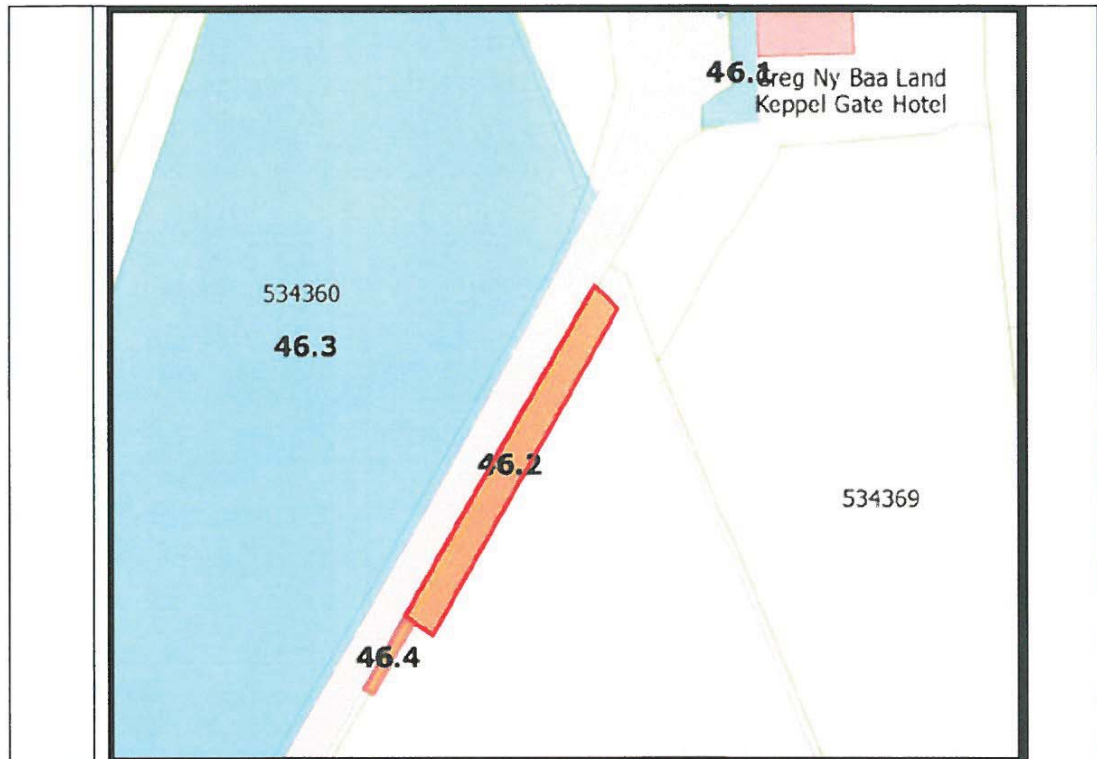


**42.2 Restricted – Brandywell to Windy**

	The right hand side – from the marshals shelter, the grassed verges in front of the wire fence including the hard standing areas up to the apex of Windy Corner.
43.2	<b>Restricted - Windy to Kate's</b> The right hand side – from the apex of Windy Corner, the grassed verges or hedges in front of the wire fence including the hard standing areas up to the start of the stone wall prior to the private residence 'Kate's Cottage'.
45.1	<b>Restricted – Kate's to Creg 1</b> the right hand side – the area in front of the wire fence, or wall, from the private residence 'Kate's Cottage', for the length of two fields, to the boundary of the second and third field (outlined in red on the map). <div data-bbox="440 560 1352 1304" data-label="Image"> </div>
45.2	<b>Restricted – Kate's to Creg 2</b> The right hand side – the area in front of the wire fence, or wall, from the boundary of the second and third field to the Department of Infrastructure Depot at Creg-ny-Baa (outlined in red on the map).

	
<p><b>46.1</b></p>	<p><b>Restricted - Creg ny Baa Hotel</b></p> <p>The left hand side – the entire frontage of the Public House, ‘Keppel Hotel’ at Creg-ny-Baa, from the edge of the road back to the fence line.</p> 
<p><b>46.2</b></p>	<p><b>Prohibited - Creg ny Baa Field</b></p> <p>The left hand side – the field below the public house car park, commencing from the boundary fence for a distance of 70 metres towards Brandish Corner and back into the field to the line of posts.</p>

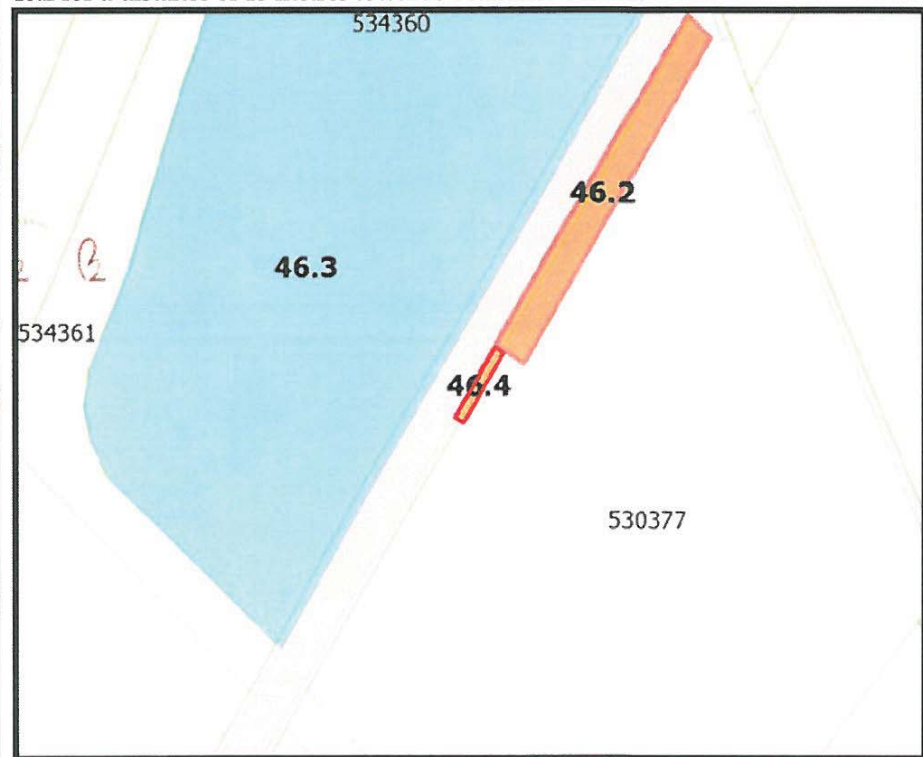




**46.4**

**Prohibited - Creg ny Baa**

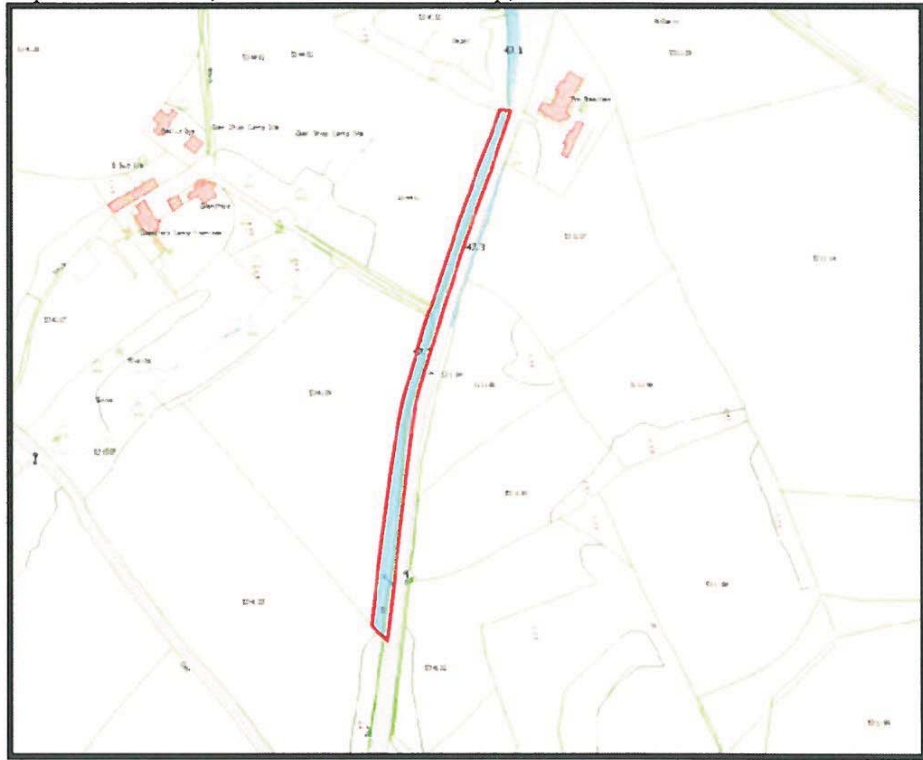
The left hand side – the grass hedge from the edge of the carriageway to the tape and posts situated on the top of the hedge – commencing from the end of prohibited area 46.2 for a distance of 15 metres towards Brandish Corner.



**47.2**

**Restricted - Glen Dhoo Fields**

The right hand side – from but not including the Department of Infrastructure Depot at Hillberry, to and including Glen Dhoo Campsite Road and including the next field, to a depth of 7 metres (outlined in red on the map).



**47.3 Restricted - Field after Beeches**

The left hand side – the area in front of any hedge, fence or wall from the boundary of the private residence 'The Beeches', extending to a point opposite Glen Dhoo Campsite Road (outlined in red on the map).

	<p>The map displays a road network. A blue-shaded area runs diagonally from the top left towards the bottom right. A red-outlined area is situated to the right of the blue area, also following a similar diagonal path. Labels on the map include 'Dhoo Camp Site' in the top left, '534491' in the upper middle, '47.1' at the top right, 'The Beeches' (with a red building icon) in the top right, '531107' in the middle right, '47.2' and '47.3' along the red-outlined section, and '121.0m' at the bottom center. A small red circle with the number '2' is located in the bottom right area of the map.</p>
48	<p><b>Prohibited - Signpost</b></p> <p>The left hand side – Bemahague Road – the area of land between the edge of the carriageway and the inner footpath, bordered by the hedge and or fencing and tape, extending towards Bedstead for a distance of 63 metres and towards Onchan for a distance of 20 metres.</p>



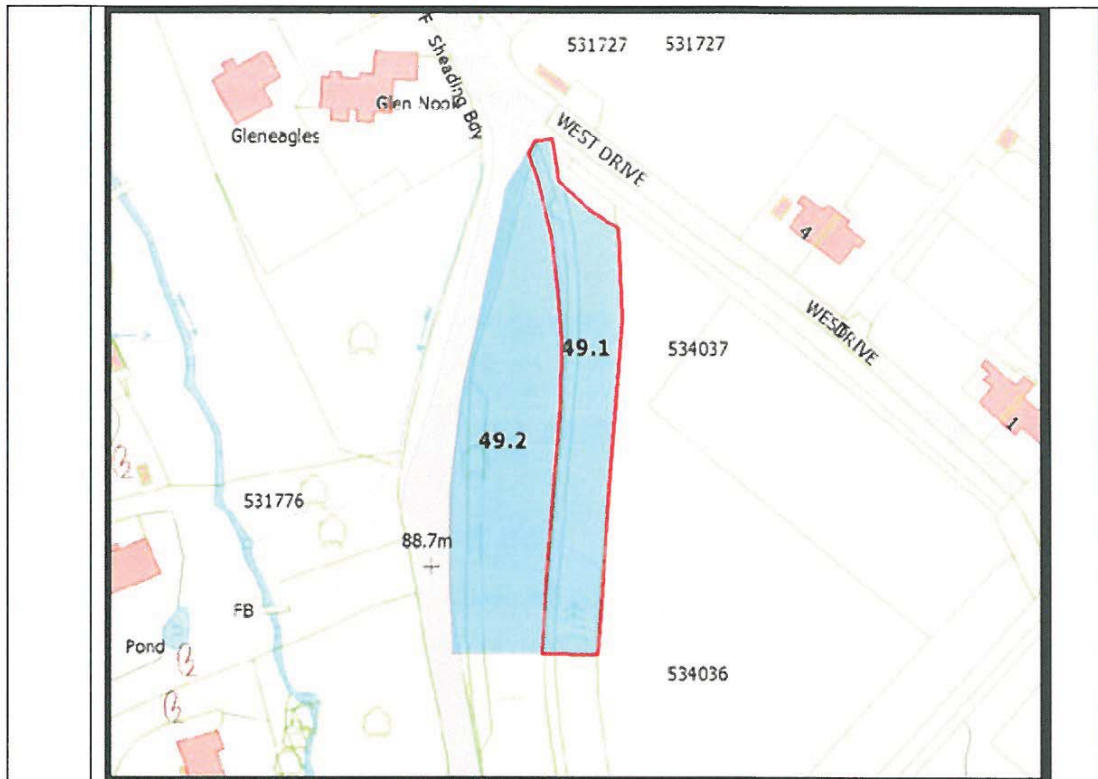
**Restricted - The Laurels**

- 48.1 The right hand side – The Laurels, Bemahague Road, Douglas – the grassed area and roadside hedge opposite No 2 The Laurels, Governor's Hill, Douglas.
- 48.2 The right hand side – The Laurels, Bemahague Road, Douglas – the grassed area and roadside hedge opposite No 3 The Laurels, Governor's Hill, Douglas.
- 48.3 The right hand side – The Laurels, Bemahague Road, Douglas – the grassed area and roadside hedge opposite No 4 The Laurels, Governor's Hill, Douglas.
- 48.4 The right hand side – The Laurels, Bemahague Road, Douglas – the grassed area and roadside hedge opposite No 5 The Laurels, Governor's Hill, Douglas.
- 48.5 The right hand side – The Laurels, Bemahague Road, Douglas – the grassed area and roadside hedge opposite No 6 The Laurels, Governor's Hill, Douglas.
- 48.6 The right hand side – The Laurels, Bemahague Road, Douglas – the grassed area and roadside hedge opposite No 7 The Laurels, Governor's Hill, Douglas.
- 48.7 The right hand side – Bemahague Road, Douglas – The Laurels – the footpath giving pedestrian access to and from Bemahague Road, Douglas into The Laurels, Governor's Hill, Douglas.



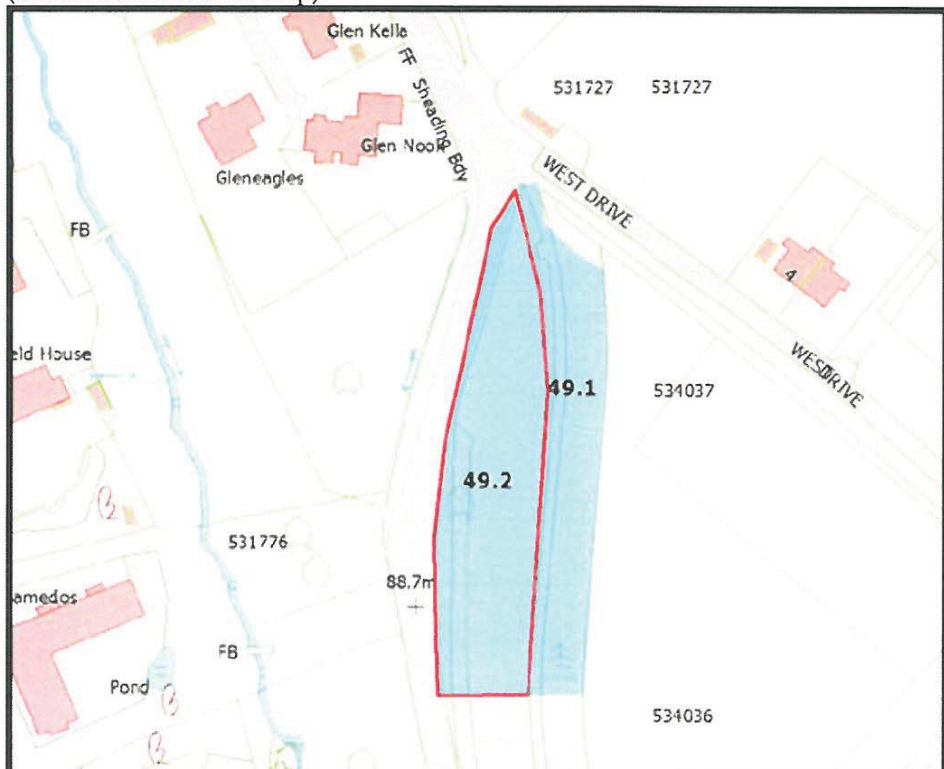
	 <p>ARROW INDICATES COURSE DIRECTION</p>
49.1	<p><b>Restricted - Nook LHS</b></p> <p>The left hand side – left of the new road. The fenced wooded area and roadside footway on the new section of Bemahague Road, from the junction with West Drive to the point where the grass verge begins on the left of the new road (outlined in red on the map).</p>





**49.2 Restricted - Nook RHS**

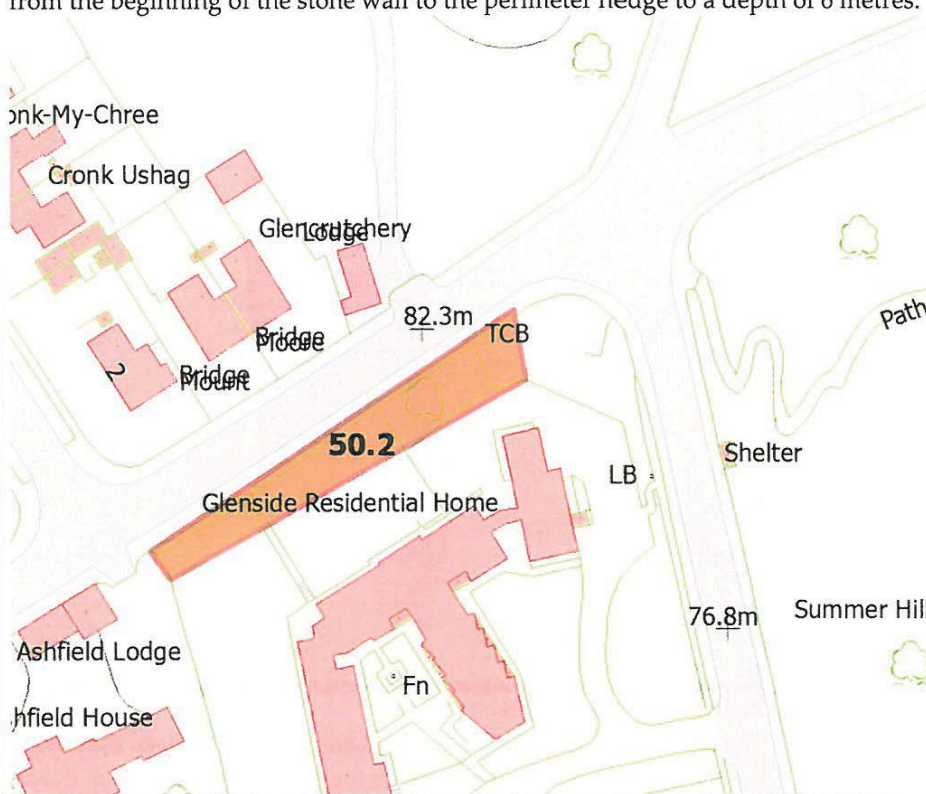
The left hand side – the grass verges and hedges between the new and old roads, from the Nook to a point opposite where the grass verge begins on the left of the new road (outlined in red on the map).



50.2

**Prohibited - Glenside**

The left hand side – site of the former Glenside Residential Home – the rectangular area from the beginning of the stone wall to the perimeter hedge to a depth of 6 metres.

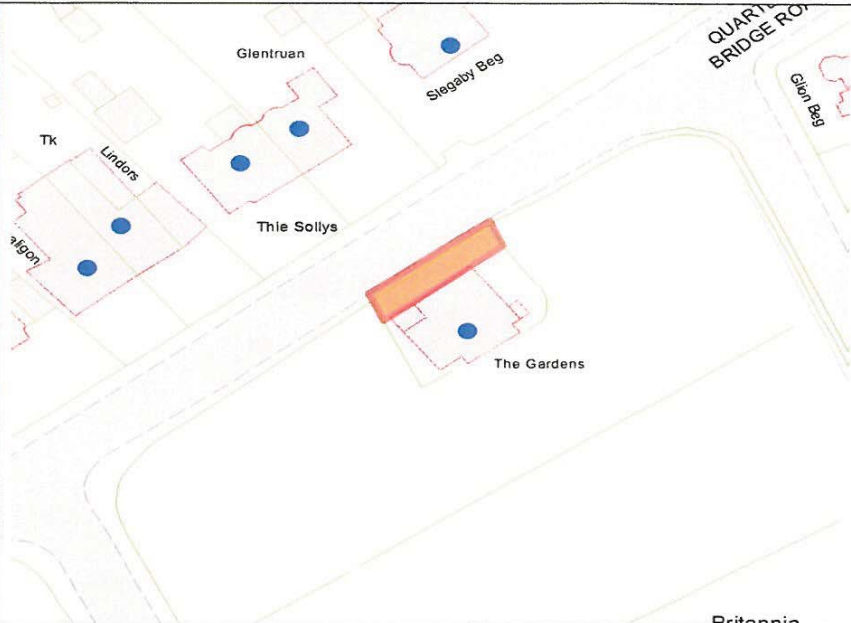
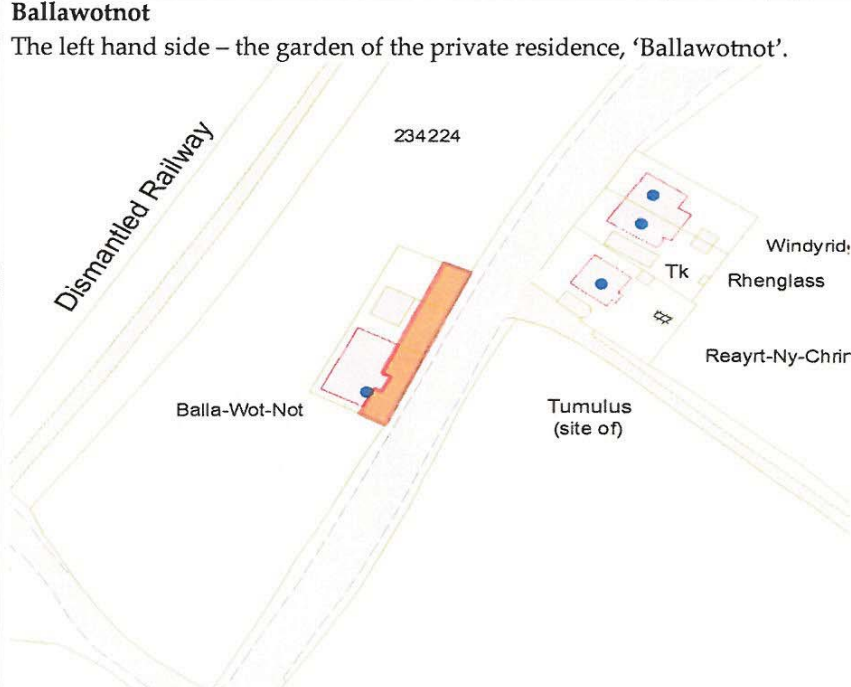



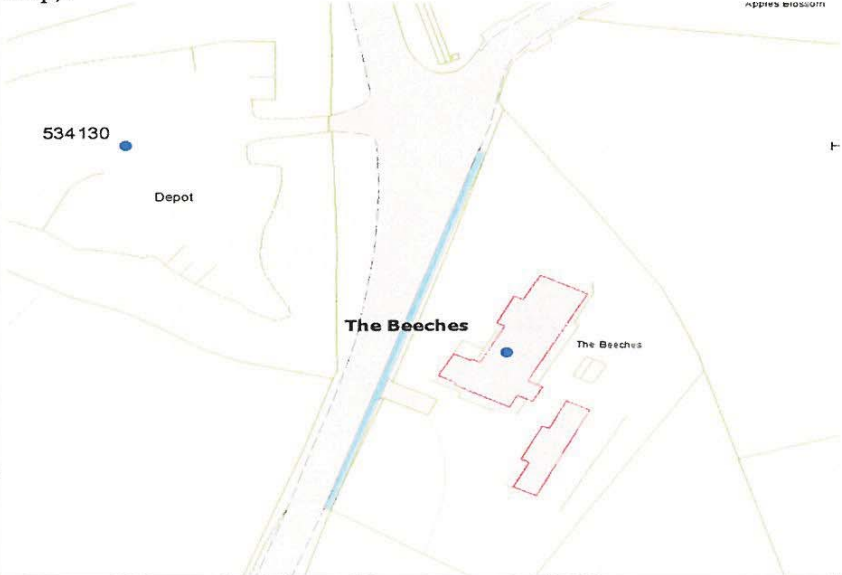
PART 2: HAZARDOUS AREAS

1.3

**The Gardens**

The left hand side - the boundary hedges, walls and front gardens up to the building line of the private residence 'The Gardens'.

	
20.45	<p><b>Ballawotnot</b> The left hand side – the garden of the private residence, ‘Ballawotnot’.</p> 
26.15	<p><b>Holly Bank</b> The right hand side – the boundary wall and front garden of the private residence Hollybank, Ginger Hall</p>

	 <p>A map showing a residential area. A road curves from the top left towards the bottom right. To the left of the road is a blue dot and the label 'LB'. To the right of the road is a building complex outlined in red, labeled 'Holly Bank'. Two blue dots are located within the 'Holly Bank' area. Further right is another building labeled 'Lhen View'. At the top right, the word 'Thorn' is written. A distance of '19.8m' is indicated between a point on the road and the 'Holly Bank' area.</p>
<p>47.1</p>	<p><b>The Beeches</b></p> <p>The left hand side- the entire frontage excluding the driveway of the “Beeches”, from the edge of the carriageway to the wooden garden fence (the area shown in blue on the map).</p>  <p>A map showing a residential area. A road runs vertically through the center. To the left of the road is a blue dot labeled '534 130' and the word 'Depot'. To the right of the road is a building complex outlined in red, labeled 'The Beeches'. A blue line highlights a section of the road frontage adjacent to 'The Beeches'. In the top right corner, the text 'Apple's blossom' is visible.</p>